

REAL PROPERTY ACT, 1886



The Registrar-General certifies that this Title Register Search displays the records maintained in the Register Book and other notations at the time of searching.



## Certificate of Title - Volume 5905 Folio 349

**Parent Title(s)** CT 5893/80

**Creating Dealing(s)** RTC 9687578

**Title Issued** 29/10/2003      **Edition** 4      **Edition Issued** 12/03/2010

## Estate Type

FEE SIMPLE

## Registered Proprietor

DEBBIE ANNE ROBERTSON  
OF 47 HOLDFAST DRIVE SHEIDOW PARK SA 5158

## Description of Land

ALLOTMENT 615 DEPOSITED PLAN 62839  
IN THE AREA NAMED SHEIDOW PARK  
HUNDRED OF NOARLUNGA

## Easements

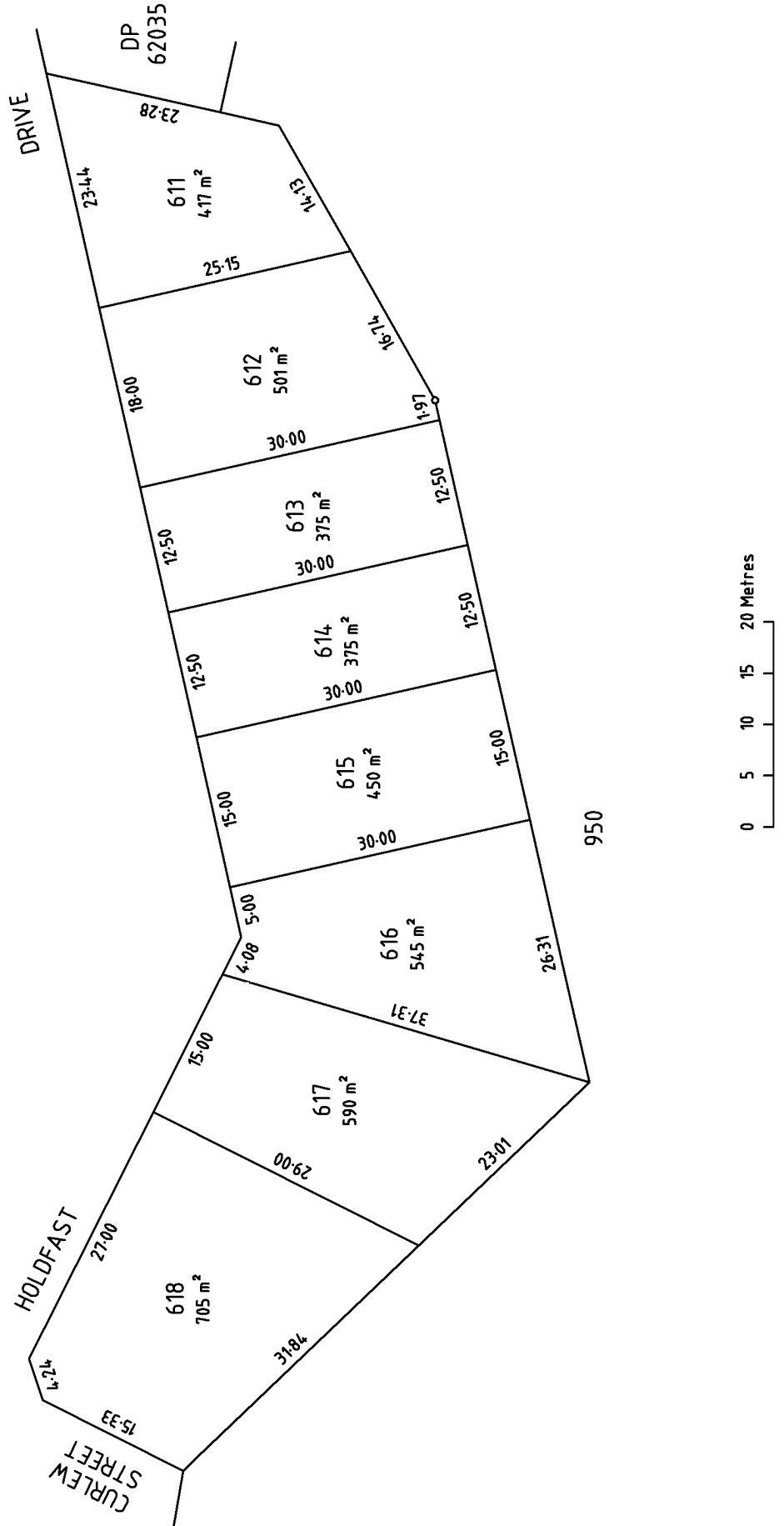
NIL

## Schedule of Dealings

Dealing Number	Description
8425749A	AGREEMENT UNDER DEVELOPMENT ACT, 1993 PURSUANT TO SECTION 57(2)
9712770	ENCUMBRANCE TO FAIRMONT HOMES PTY. LTD. (SINGLE COPY ONLY)
11353740	MORTGAGE TO NATIONAL AUSTRALIA BANK LTD.

## Notations

<b>Dealings Affecting Title</b>	NIL
<b>Priority Notices</b>	NIL
<b>Notations on Plan</b>	NIL
<b>Registrar-General's Notes</b>	NIL
<b>Administrative Interests</b>	NIL



# Property Interest Report

Provided by Land Services SA on behalf of the South Australian Government

Title Reference	CT 5905/349	Reference No. 2507333
Registered Proprietors	D A*ROBERTSON	Prepared 04/10/2023 17:11
Address of Property	47 HOLDFAST DRIVE, SHEIDOW PARK, SA 5158	
Local Govt. Authority	THE CORPORATION OF THE CITY OF MARION	
Local Govt. Address	PO BOX 21 OAKLANDS PARK SA 5046	

This report provides information that may be used to complete a Form 1 as prescribed in the *Land and Business (Sale and Conveyancing) Act 1994*

## Table of Particulars

Particulars of mortgages, charges and prescribed encumbrances affecting the land as identified in Division 1 of the Schedule to Form 1 as described in the Regulations to the *Land and Business (Sale and Conveyancing) Act 1994*

All enquiries relating to the Regulations or the Form 1 please contact Consumer & Business Services between 8:30 am and 5:00 pm on 131 882 or via their website [www.cbs.sa.gov.au](http://www.cbs.sa.gov.au)

Prescribed encumbrance	Particulars (Particulars in bold indicates further information will be provided)
------------------------	--

### 1. General

- |     |  |  |
|-----|--|--|
| 1.1 | Mortgage of land<br><br><i>[Note - Do not omit this item. The item and its heading must be included in the statement even if not applicable.]</i>  | Refer to the Certificate of Title  |
| 1.2 | Easement<br>(whether over the land or annexed to the land)<br><br>Note--"Easement" includes rights of way and party wall rights<br><br><i>[Note - Do not omit this item. The item and its heading must be included in the statement even if not applicable.]</i>   | Refer to the Certificate of Title  |
| 1.3 | Restrictive covenant<br><br><i>[Note - Do not omit this item. The item and its heading must be included in the statement even if not applicable.]</i>  | Refer to the Certificate of Title for details of any restrictive covenants as an encumbrance |
| 1.4 | Lease, agreement for lease, tenancy agreement or licence<br>(The information does not include information about any sublease or subtenancy. That information may be sought by the purchaser from the lessee or tenant or sublessee or subtenant.)<br><br><i>[Note - Do not omit this item. The item and its heading must be included in the statement even if not applicable.]</i> | Refer to the Certificate of Title<br><br>also<br><br>Contact the vendor for these details    |
| 1.5 | Caveat   | Refer to the Certificate of Title  |
| 1.6 | Lien or notice of a lien   | Refer to the Certificate of Title  |

### 2. Aboriginal Heritage Act 1988

- |     |   |   |
|-----|---|---|
| 2.1 | section 9 - Registration in central archives of an Aboriginal site or object              | Aboriginal Affairs and Reconciliation in AGD has no registered entries for Aboriginal sites or objects affecting this title |
| 2.2 | section 24 - Directions prohibiting or restricting access to, or activities on, a site or | Aboriginal Affairs and Reconciliation in AGD has no record of any direction affecting this title                            |

an area surrounding a site

2.3 Part 3 Division 6 - Aboriginal heritage agreement

Aboriginal Affairs and Reconciliation in AGD has no record of any agreement affecting this title

also

Refer to the Certificate of Title

3. ***Burial and Cremation Act 2013***

3.1 section 8 - Human remains interred on land

Births, Deaths and Marriages in AGD has no record of any gravesites relating to this title

also

contact the vendor for these details

4. ***Crown Rates and Taxes Recovery Act 1945***

4.1 section 5 - Notice requiring payment

Crown Lands Program in DEW has no record of any notice affecting this title

5. ***Development Act 1993 (repealed)***

5.1 section 42 - Condition (that continues to apply) of a development authorisation

State Planning Commission in the Department for Trade and Investment has no record of any conditions that continue to apply, affecting this title

*[Note - Do not omit this item. The item and its heading must be included in the statement even if not applicable.]*

also

Contact the Local Government Authority for other details that might apply

5.2 section 50(1) - Requirement to vest land in a council or the Crown to be held as open space

State Planning Commission in the Department for Trade and Investment has no record of any conditions that continue to apply, affecting this title

also

Contact the Local Government Authority for other details that might apply

5.3 section 50(2) - Agreement to vest land in a council or the Crown to be held as open space

State Planning Commission in the Department for Trade and Investment has no record of any conditions that continue to apply, affecting this title

also

Contact the Local Government Authority for other details that might apply

5.4 section 55 - Order to remove or perform work

State Planning Commission in the Department for Trade and Investment has no record of any order or notice affecting this title

also

Contact the Local Government Authority for other details that might apply

5.5 section 56 - Notice to complete development

State Planning Commission in the Department for Trade and Investment has no record of any order or notice affecting this title

also

Contact the Local Government Authority for other details that might apply

5.6 section 57 - Land management agreement

Refer to the Certificate of Title

5.7 section 60 - Notice of intention by building owner

Contact the vendor for these details

5.8 section 69 - Emergency order

State Planning Commission in the Department for Trade and Investment has no record of any order affecting this title

also

Contact the Local Government Authority for other details that might apply

5.9 section 71 - Fire safety notice

Building Fire Safety Committee in the Department for Trade and Investment has no record of any notice affecting this title

5.10	section 84 - Enforcement notice	State Planning Commission in the Department for Trade and Investment has no record of any conditions that continue to apply, affecting this title  also  Contact the Local Government Authority for other details that might apply
5.11	section 85(6), 85(10) or 106 - Enforcement order	State Planning Commission in the Department for Trade and Investment has no record of any conditions that continue to apply, affecting this title  also  Contact the Local Government Authority for other details that might apply
5.12	Part 11 Division 2 - Proceedings	Contact the Local Government Authority for other details that might apply  also  Contact the vendor for these details

## 6. Repealed Act conditions

6.1	Condition (that continues to apply) of an approval or authorisation granted under the <i>Building Act 1971</i> (repealed), the <i>City of Adelaide Development Control Act, 1976</i> (repealed), the <i>Planning Act 1982</i> (repealed) or the <i>Planning and Development Act 1966</i> (repealed)  <i>[Note - Do not omit this item. The item and its heading must be included in the statement even if not applicable.]</i>	State Planning Commission in the Department for Trade and Investment has no record of any conditions that continue to apply, affecting this title  also  Contact the Local Government Authority for other details that might apply
-----	--	--

## 7. Emergency Services Funding Act 1998

7.1	section 16 - Notice to pay levy	<b>An Emergency Services Levy Certificate will be forwarded.</b> <b>If you do not receive the certificate within four (4) working days please contact the RevenueSA Customer Contact Centre on (08) 8226 3750.</b>  <b>Clients who have misplaced or not received their certificates and are RevenueSA Online users should log into RevenueSA Online and reprint their certificates</b> <b><a href="http://www.revenuesaonline.sa.gov.au">www.revenuesaonline.sa.gov.au</a></b>
-----	---------------------------------	---

## 8. Environment Protection Act 1993

8.1	section 59 - Environment performance agreement that is registered in relation to the land	EPA (SA) does not have any current Performance Agreements registered on this title
8.2	section 93 - Environment protection order that is registered in relation to the land	EPA (SA) does not have any current Environment Protection Orders registered on this title
8.3	section 93A - Environment protection order relating to cessation of activity that is registered in relation to the land	EPA (SA) does not have any current Orders registered on this title
8.4	section 99 - Clean-up order that is registered in relation to the land	EPA (SA) does not have any current Clean-up orders registered on this title
8.5	section 100 - Clean-up authorisation that is registered in relation to the land	EPA (SA) does not have any current Clean-up authorisations registered on this title
8.6	section 103H - Site contamination assessment order that is registered in relation to the land	EPA (SA) does not have any current Orders registered on this title
8.7	section 103J - Site remediation order that is registered in relation to the land	EPA (SA) does not have any current Orders registered on this title
8.8	section 103N - Notice of declaration of special management area in relation to the land (due to possible existence of site contamination)	EPA (SA) does not have any current Orders registered on this title

8.9	section 103P - Notation of site contamination audit report in relation to the land	EPA (SA) does not have any current Orders registered on this title
8.10	section 103S - Notice of prohibition or restriction on taking water affected by site contamination in relation to the land	EPA (SA) does not have any current Orders registered on this title
<b>9.</b>	<b><i>Fences Act 1975</i></b>	
9.1	section 5 - Notice of intention to perform fencing work	Contact the vendor for these details
<b>10.</b>	<b><i>Fire and Emergency Services Act 2005</i></b>	
10.1	section 105F - (or section 56 or 83 (repealed)) - Notice to take action to prevent outbreak or spread of fire	Contact the Local Government Authority for other details that might apply Where the land is outside a council area, contact the vendor
<b>11.</b>	<b><i>Food Act 2001</i></b>	
11.1	section 44 - Improvement notice	Public Health in DHW has no record of any notice or direction affecting this title also Contact the Local Government Authority for other details that might apply
11.2	section 46 - Prohibition order	Public Health in DHW has no record of any notice or direction affecting this title also Contact the Local Government Authority for other details that might apply
<b>12.</b>	<b><i>Ground Water (Qualco-Sunlands) Control Act 2000</i></b>	
12.1	Part 6 - risk management allocation	Qualco Sunlands Ground Water Control Trust has no record of any allocation affecting this title
12.2	section 56 - Notice to pay share of Trust costs, or for unauthorised use of water, in respect of irrigated property	DEW Water Licensing has no record of any notice affecting this title
<b>13.</b>	<b><i>Heritage Places Act 1993</i></b>	
13.1	section 14(2)(b) - Registration of an object of heritage significance	Heritage Branch in DEW has no record of any registration affecting this title
13.2	section 17 or 18 - Provisional registration or registration	Heritage Branch in DEW has no record of any registration affecting this title
13.3	section 30 - Stop order	Heritage Branch in DEW has no record of any stop order affecting this title
13.4	Part 6 - Heritage agreement	Heritage Branch in DEW has no record of any agreement affecting this title also Refer to the Certificate of Title
13.5	section 38 - "No development" order	Heritage Branch in DEW has no record of any "No development" order affecting this title
<b>14.</b>	<b><i>Highways Act 1926</i></b>	
14.1	Part 2A - Establishment of control of access from any road abutting the land	Transport Assessment Section within DIT has no record of any registration affecting this title
<b>15.</b>	<b><i>Housing Improvement Act 1940 (repealed)</i></b>	
15.1	section 23 - Declaration that house is undesirable or unfit for human habitation	Contact the Local Government Authority for other details that might apply
15.2	Part 7 (rent control for substandard houses) - notice or declaration	Housing Safety Authority has no record of any notice or declaration affecting this title
<b>16.</b>	<b><i>Housing Improvement Act 2016</i></b>	

16.1	Part 3 Division 1 - Assessment, improvement or demolition orders	Housing Safety Authority has no record of any notice or declaration affecting this title
16.2	section 22 - Notice to vacate premises	Housing Safety Authority has no record of any notice or declaration affecting this title
16.3	section 25 - Rent control notice	Housing Safety Authority has no record of any notice or declaration affecting this title

## **17. *Land Acquisition Act 1969***

17.1	section 10 - Notice of intention to acquire	Refer to the Certificate of Title for any notice of intention to acquire also Contact the Local Government Authority for other details that might apply
------	---	---

## **18. *Landscape South Australia Act 2019***

18.1	section 72 - Notice to pay levy in respect of costs of regional landscape board	The regional landscape board has no record of any notice affecting this title
18.2	section 78 - Notice to pay levy in respect of right to take water or taking of water	DEW has no record of any notice affecting this title
18.3	section 99 - Notice to prepare an action plan for compliance with general statutory duty	The regional landscape board has no record of any notice affecting this title
18.4	section 107 - Notice to rectify effects of unauthorised activity	The regional landscape board has no record of any notice affecting this title also DEW has no record of any notice affecting this title
18.5	section 108 - Notice to maintain watercourse or lake in good condition	The regional landscape board has no record of any notice affecting this title
18.6	section 109 - Notice restricting the taking of water or directing action in relation to the taking of water	DEW has no record of any notice affecting this title
18.7	section 111 - Notice to remove or modify a dam, embankment, wall or other obstruction or object	The regional landscape board has no record of any notice affecting this title
18.8	section 112 - Permit (or condition of a permit) that remains in force	The regional landscape board has no record of any permit (that remains in force) affecting this title also DEW has no record of any permit (that remains in force) affecting this title
18.9	section 120 - Notice to take remedial or other action in relation to a well	DEW has no record of any notice affecting this title
18.10	section 135 - Water resource works approval	DEW has no record of a water resource works approval affecting this title
18.11	section 142 - Site use approval	DEW has no record of a site use approval affecting this title
18.12	section 166 - Forest water licence	DEW has no record of a forest water licence affecting this title
18.13	section 191 - Notice of instruction as to keeping or management of animal or plant	The regional landscape board has no record of any notice affecting this title
18.14	section 193 - Notice to comply with action order for the destruction or control of animals or plants	The regional landscape board has no record of any notice affecting this title
18.15	section 194 - Notice to pay costs of destruction or control of animals or plants on road reserve	The regional landscape board has no record of any notice affecting this title
18.16	section 196 - Notice requiring control or quarantine of animal or plant	The regional landscape board has no record of any notice affecting this title
18.17	section 207 - Protection order to secure compliance with specified provisions of the	The regional landscape board has no record of any notice affecting this title

Act

- |       |  |   |
|-------|--|---|
| 18.18 | section 209 - Reparation order requiring specified action or payment to make good damage resulting from contravention of the Act | The regional landscape board has no record of any notice affecting this title |
| 18.19 | section 211 - Reparation authorisation authorising specified action to make good damage resulting from contravention of the Act  | The regional landscape board has no record of any notice affecting this title |
| 18.20 | section 215 - Orders made by ERD Court   | The regional landscape board has no record of any notice affecting this title |
| 18.21 | section 219 - Management agreements  | The regional landscape board has no record of any notice affecting this title |
| 18.22 | section 235 - Additional orders on conviction  | The regional landscape board has no record of any notice affecting this title |

## **19. *Land Tax Act 1936***

- |      |   |   |
|------|---|---|
| 19.1 | Notice, order or demand for payment of land tax | <b>A Land Tax Certificate will be forwarded.</b><br><b>If you do not receive the certificate within four (4) working days please contact the RevenueSA Customer Contact Centre on (08) 8226 3750.</b><br><br><b>Clients who have misplaced or not received their certificates and are RevenueSA Online users should log into RevenueSA Online and reprint their certificates</b><br><b><a href="http://www.revenuesaonline.sa.gov.au">www.revenuesaonline.sa.gov.au</a></b> |
|------|---|---|

## **20. *Local Government Act 1934 (repealed)***

- |      |   |   |
|------|---|---|
| 20.1 | Notice, order, declaration, charge, claim or demand given or made under the Act | Contact the Local Government Authority for other details that might apply |
|------|---|---|

## **21. *Local Government Act 1999***

- |      |   |   |
|------|---|---|
| 21.1 | Notice, order, declaration, charge, claim or demand given or made under the Act | Contact the Local Government Authority for other details that might apply |
|------|---|---|

## **22. *Local Nuisance and Litter Control Act 2016***

- |      |  |   |
|------|--|---|
| 22.1 | section 30 - Nuisance or litter abatement notice | Contact the Local Government Authority for other details that might apply |
|------|--|---|

## **23. *Metropolitan Adelaide Road Widening Plan Act 1972***

- |      |  |   |
|------|--|---|
| 23.1 | section 6 - Restriction on building work | Transport Assessment Section within DIT has no record of any restriction affecting this title |
|------|--|---|

## **24. *Mining Act 1971***

- |      |   |   |
|------|---|---|
| 24.1 | Mineral tenement (other than an exploration licence)  | Mineral Tenements in the Department of Energy and Mining has no record of any proclamation affecting this title |
| 24.2 | section 9AA - Notice, agreement or order to waive exemption from authorised operations            | Contact the vendor for these details  |
| 24.3 | section 56T(1) - Consent to a change in authorised operations                                     | Contact the vendor for these details  |
| 24.4 | section 58(a) - Agreement authorising tenement holder to enter land                               | Contact the vendor for these details  |
| 24.5 | section 58A - Notice of intention to commence authorised operations or apply for lease or licence | Contact the vendor for these details  |
| 24.6 | section 61 - Agreement or order to pay compensation for authorised operations                     | Contact the vendor for these details  |
| 24.7 | section 75(1) - Consent relating to extractive minerals   | Contact the vendor for these details  |
| 24.8 | section 82(1) - Deemed consent or agreement   | Contact the vendor for these details  |



24.9 Proclamation with respect to a private mine

**Mineral Tenements in the Department of Energy and Mining will respond with details relevant to this item**

## **25. *Native Vegetation Act 1991***

25.1 Part 4 Division 1 - Heritage agreement

DEW Native Vegetation has no record of any agreement affecting this title  
also

Refer to the Certificate of Title

25.2 section 25C - Conditions of approval regarding achievement of environmental benefit by accredited third party provider

DEW Native Vegetation has no record of any agreement affecting this title  
also

Refer to the Certificate of Title

25.3 section 25D - Management agreement

DEW Native Vegetation has no record of any agreement affecting this title  
also

Refer to the Certificate of Title

25.4 Part 5 Division 1 - Refusal to grant consent, or condition of a consent, to clear native vegetation

DEW Native Vegetation has no record of any refusal or condition affecting this title

## **26. *Natural Resources Management Act 2004 (repealed)***

26.1 section 97 - Notice to pay levy in respect of costs of regional NRM board

The regional landscape board has no record of any notice affecting this title

26.2 section 123 - Notice to prepare an action plan for compliance with general statutory duty

The regional landscape board has no record of any notice affecting this title

26.3 section 134 - Notice to remove or modify a dam, embankment, wall or other obstruction or object

The regional landscape board has no record of any notice affecting this title

26.4 section 135 - Condition (that remains in force) of a permit

The regional landscape board has no record of any notice affecting this title

26.5 section 181 - Notice of instruction as to keeping or management of animal or plant

The regional landscape board has no record of any notice affecting this title

26.6 section 183 - Notice to prepare an action plan for the destruction or control of animals or plants

The regional landscape board has no record of any notice affecting this title

26.7 section 185 - Notice to pay costs of destruction or control of animals or plants on road reserve

The regional landscape board has no record of any notice affecting this title

26.8 section 187 - Notice requiring control or quarantine of animal or plant

The regional landscape board has no record of any notice affecting this title

26.9 section 193 - Protection order to secure compliance with specified provisions of the Act

The regional landscape board has no record of any order affecting this title

26.10 section 195 - Reparation order requiring specified action or payment to make good damage resulting from contravention of the Act

The regional landscape board has no record of any order affecting this title

26.11 section 197 - Reparation authorisation authorising specified action to make good damage resulting from contravention of the Act

The regional landscape board has no record of any authorisation affecting this title

## **27. *Outback Communities (Administration and Management) Act 2009***

27.1 section 21 - Notice of levy or contribution payable

Outback Communities Authority has no record affecting this title

## 28. ***Phylloxera and Grape Industry Act 1995***

- 28.1 section 23(1) - Notice of contribution payable      The Phylloxera and Grape Industry Board of South Australia has no vineyard registered against this title. However all properties with greater than 0.5 hectares of planted vines are required to be registered with the board

## 29. ***Planning, Development and Infrastructure Act 2016***

- 29.1 Part 5 - Planning and Design Code  
*[ Note - Do not omit this item. The item and its heading must be included in the statement even if not applicable.]*
- Contact the Local Government Authority for the title or other brief description of the zone or subzone in which the land is situated.
- also
- Heritage Branch in DEW has no record of a State Heritage Area created prior to 15 January 1994 under the former South Australian Heritage Act 1978 affecting this title
- also
- For details of this item, including State Heritage Areas which have been authorised or put under interim effect since 15 January 1994, contact the Local Government Authority
- also
- Contact the Local Government Authority for other details that might apply to a place of local heritage value
- also
- For details of declared significant trees affecting this title, contact the Local Government Authority
- also
- Code Amendment**
- Lot 51 and 52 (86-88) Morphett Road - South Australian Jockey Club Incorporated (SAJC) are proposing to rezone approximately 1.5 hectares of land at 86-88 Morphett Rd Glengowrie, from the Recreation Zone to the Urban Neighbourhood Zone. For more information, refer to the 'Code Amendments' page on the PlanSA portal: [https://plan.sa.gov.au/have\\_your\\_say/](https://plan.sa.gov.au/have_your_say/) or phone 1800752664.
- Code Amendment**
- Flooding Hazards Mapping Update - seeks to update the extent of the Hazard (Flooding – Evidence Required) Overlay in the Planning and Design Code in 13 local government areas and several Outback Areas of the State, based on more recent flood hazard mapping. For more information, refer to the 'Code Amendments' page on the PlanSA portal: [https://plan.sa.gov.au/have\\_your\\_say/](https://plan.sa.gov.au/have_your_say/) or phone PlanSA on 1800752664.
- Code Amendment**
- Residential Driveway Crossovers –draft design standard aiming to improve public safety and enhance streetscapes across SA. Minor changes to the Planning and Design Code have also been drafted to complement the design standard and support its delivery and are open for consultation as part of this process. For more information, refer to the 'Code Amendments' page on the PlanSA portal: [https://plan.sa.gov.au/have\\_your\\_say/](https://plan.sa.gov.au/have_your_say/) or phone PlanSA on 1800752664.
- Code Amendment**
- Southern Suburbs Residential Policy – Marion Council is seeking to rezone land across Darlington, Hallett Cove, Marino, O'Halloran Hill, Seaclyff Park, Seacombe Heights, Seaview Downs, Sheidow Park and Trott Park (the Affected Area), to provide a consistent policy approach to sloping land that facilitates opportunity for subdivision and redevelopment where appropriate. For more information, refer to the 'Code Amendments' page on the PlanSA portal: [https://plan.sa.gov.au/have\\_your\\_say/](https://plan.sa.gov.au/have_your_say/) or phone PlanSA on 1800752664.
- Code Amendment**
- Tunnel Protection Overlay (early commencement) - The Department for Infrastructure and Transport is introducing a Tunnel Protection Overlay that will apply to the River Torrens to Darlington Project (T2D) tunnels. The Overlay aims to ensure that future

development activity and construction work nearby does not impact the tunnels. For more information, refer to the 'Code Amendments' page on the PlanSA portal: [https://plan.sa.gov.au/have\\_your\\_say/](https://plan.sa.gov.au/have_your_say/) or phone PlanSA on 1800752664.

#### Code Amendment

Centre Zone Adjustment - Marion Council seeks to align the most appropriate zone and policy to each affected site and existing land use, to enable/support more efficient and effective future planning outcomes. For more information, refer to the 'Code Amendments' page on the PlanSA portal: [https://plan.sa.gov.au/have\\_your\\_say/](https://plan.sa.gov.au/have_your_say/) or phone PlanSA on 1800752664.

29.2	section 127 - Condition (that continues to apply) of a development authorisation <i>[ Note - Do not omit this item. The item and its heading must be included in the statement even if not applicable.]</i>	State Planning Commission in the Department for Trade and Investment has no record of any conditions that continue to apply, affecting this title  also  Contact the Local Government Authority for other details that might apply
29.3	section 139 - Notice of proposed work and notice may require access	Contact the vendor for these details
29.4	section 140 - Notice requesting access	Contact the vendor for these details
29.5	section 141 - Order to remove or perform work	State Planning Commission in the Department for Trade and Investment has no record of any order or notice affecting this title  also  Contact the Local Government Authority for other details that might apply
29.6	section 142 - Notice to complete development	State Planning Commission in the Department for Trade and Investment has no record of any order or notice affecting this title  also  Contact the Local Government Authority for other details that might apply
29.7	section 155 - Emergency order	State Planning Commission in the Department for Trade and Investment has no record of any order or notice affecting this title  also  Contact the Local Government Authority for other details that might apply
29.8	section 157 - Fire safety notice	Building Fire Safety Committee in the Department for Trade and Investment has no record of any order or notice affecting this title  also  Contact the Local Government Authority for other details that might apply
29.9	section 192 or 193 - Land management agreement	Refer to the Certificate of Title
29.10	section 198(1) - Requirement to vest land in a council or the Crown to be held as open space	State Planning Commission in the Department for Trade and Investment has no record of any conditions that continue to apply, affecting this title  also  Contact the Local Government Authority for other details that might apply
29.11	section 198(2) - Agreement to vest land in a council or the Crown to be held as open space	State Planning Commission in the Department for Trade and Investment has no record of any conditions that continue to apply, affecting this title  also  Contact the Local Government Authority for other details that might apply
29.12	Part 16 Division 1 - Proceedings	Contact the Local Government Authority for details relevant to this item  also

Contact the vendor for other details that might apply

29.13 section 213 - Enforcement notice

State Planning Commission in the Department for Trade and Investment has no record of any conditions that continue to apply, affecting this title

also

Contact the Local Government Authority for other details that might apply

29.14 section 214(6), 214(10) or 222 - Enforcement order

Contact the Local Government Authority for details relevant to this item

also

State Planning Commission in the Department for Trade and Investment has no record of any conditions that continue to apply, affecting this title

**30. *Plant Health Act 2009***

30.1 section 8 or 9 - Notice or order concerning pests

Plant Health in PIRSA has no record of any notice or order affecting this title

**31. *Public and Environmental Health Act 1987 (repealed)***

31.1 Part 3 - Notice

Public Health in DHW has no record of any notice or direction affecting this title

also

Contact the Local Government Authority for other details that might apply

31.2 *Public and Environmental Health (Waste Control) Regulations 2010 (or 1995)* (revoked) Part 2 - Condition (that continues to apply) of an approval

Public Health in DHW has no record of any condition affecting this title

also

Contact the Local Government Authority for other details that might apply

31.3 *Public and Environmental Health (Waste Control) Regulations 2010* (revoked) regulation 19 - Maintenance order (that has not been complied with)

Public Health in DHW has no record of any order affecting this title

also

Contact the Local Government Authority for other details that might apply

**32. *South Australian Public Health Act 2011***

32.1 section 66 - Direction or requirement to avert spread of disease

Public Health in DHW has no record of any direction or requirement affecting this title

32.2 section 92 - Notice

Public Health in DHW has no record of any notice affecting this title

also

Contact the Local Government Authority for other details that might apply

32.3 *South Australian Public Health (Wastewater) Regulations 2013* Part 4 - Condition (that continues to apply) of an approval

Public Health in DHW has no record of any condition affecting this title

also

Contact the Local Government Authority for other details that might apply

**33. *Upper South East Dryland Salinity and Flood Management Act 2002 (expired)***

33.1 section 23 - Notice of contribution payable

DEW has no record of any notice affecting this title

**34. *Water Industry Act 2012***

34.1 Notice or order under the Act requiring payment of charges or other amounts or making other requirement

**An SA Water Certificate will be forwarded.  
If you do not receive the certificate please contact the SA Water Customer Contact Centre on 1300 650 950**

also

**The Office of the Technical Regulator in DEM will respond with details relevant to this item**

also

Lightsview Re-Water Supply Co Pty Ltd has no record of any notice or order affecting this title.

also

Robusto Investments Pty. Ltd. trading as Compass Springs has no current record of any notice or order affecting this title.

also

Alano Utilities Pty. Ltd. has no record of any notice or order affecting this title.

### **35. *Water Resources Act 1997 (repealed)***

35.1 section 18 - Condition (that remains in force) of a permit

DEW has no record of any condition affecting this title

35.2 section 125 (or a corresponding previous enactment) - Notice to pay levy

DEW has no record of any notice affecting this title

### **36. Other charges**

36.1 Charge of any kind affecting the land (not included in another item)

Refer to the Certificate of Title

also

Contact the vendor for these details

also

Contact the Local Government Authority for other details that might apply

## Other Particulars

Other particulars as identified in Division 2 of the Schedule to Form 1 as described in the *Regulations to the Land and Business (Sale and Conveyancing) Act 1994*

- |  |   |
|--|---|
| 1. Particulars of transactions in last 12 months                                   | Contact the vendor for these details  |
| 2. Particulars relating to community lot (including strata lot) or development lot | Enquire directly to the Secretary or Manager of the Community Corporation   |
| 3. Particulars relating to strata unit   | Enquire directly to the Secretary or Manager of the Strata Corporation  |
| 4. Particulars of building indemnity insurance                                     | Contact the vendor for these details<br>also<br>Contact the Local Government Authority  |
| 5. Particulars relating to asbestos at workplaces                                  | Contact the vendor for these details  |
| 6. Particulars relating to aluminium composite panels                              | Please note that the audit is limited to classes of buildings, and that this note does not confirm the presence or absence of Aluminium Composite Panelling. Contact the vendor for relevant details.                               |
| 7. Particulars relating to court or tribunal process                               | Contact the vendor for these details  |
| 8. Particulars relating to land irrigated or drained under Irrigation Acts         | SA Water will arrange for a response to this item where applicable  |
| 9. Particulars relating to environment protection                                  | Contact the vendor for details of item 2<br>also<br>EPA (SA) has no record of any particulars relating to items 3, 4 or 5 affecting this title<br>also<br>Contact the Local Government Authority for information relating to item 6 |
| 10. Particulars relating to <i>Livestock Act, 1997</i>                             | Animal Health in PIRSA has no record of any notice or order affecting this title  |

## Additional Information

The following additional information is provided for your information only.  
These items are not prescribed encumbrances or other particulars prescribed under the Act.

- |   |   |
|---|---|
| 1. Pipeline Authority of S.A. Easement  | Epic Energy has no record of a Pipeline Authority Easement relating to this title   |
| 2. State Planning Commission refusal  | No recorded State Planning Commission refusal   |
| 3. SA Power Networks  | SA Power Networks has no interest other than that recorded on the attached notice or registered on the Certificate of Title |
| 4. South East Australia Gas Pty Ltd   | SEA Gas has no current record of a high pressure gas transmission pipeline traversing this property                         |
| 5. Central Irrigation Trust   | Central Irrigation Trust has no current records of any infrastructure or Water Delivery Rights associated to this title.    |
| 6. ElectraNet Transmission Services   | ElectraNet has no current record of a high voltage transmission line traversing this property                               |
| 7. Outback Communities Authority  | Outback Communities Authority has no record affecting this title  |
| 8. Dog Fence ( <i>Dog Fence Act 1946</i> )                                      | The Dog Fence Board has no current interest in Dog Fence rates relating to this title.                                      |
| 9. Pastoral Board ( <i>Pastoral Land Management and Conservation Act 1989</i> ) | The Pastoral Board has no current interest in this title  |
| 10. Heritage Branch DEW ( <i>Heritage Places Act 1993</i> )                     | Heritage Branch in DEW has no record of any World, Commonwealth or National Heritage interest affecting this title          |
| 11. Health Protection Programs – Department for Health and Wellbeing            | Health Protection Programs in the DHW has no record of a public health issue that currently applies to this title.          |

## Notices

---

Notices are printed under arrangement with organisations having some potential interest in the subject land. You should contact the identified party for further details.

### **Electricity and Telecommunications Infrastructure - Building Restrictions and Statutory Easements (including those related to gas, water and sewage)**

#### Building restrictions

It is an offence under section 86 of the *Electricity Act 1996* to erect a building or structure within a prescribed distance of aerial or underground powerlines. In some, but not all, cases approval may be obtained from the Technical Regulator. Generally, however, land owners must not build, or alter a building or structure, with the result that any part of the resulting building or structure is within the minimum clearance distance required from certain types of powerlines. These building limitations are set out in the *Electricity (General) Regulations 2012* regulations 81 and 82. Purchasers intending to redevelop the property to be purchased should therefore be aware that the restrictions under the *Electricity Act* and *Regulations* may affect how, or if, they are able to redevelop the property.

In addition, if a building or structure is erected in proximity to a powerline of an electricity entity in contravention of the *Electricity Act*, the entity may seek a court order:

- a) requiring the person to take specified action to remove or modify the building or structure within a specified period;
- b) for compensation from the person for loss or damage suffered in consequence of the contravention; and/or
- c) for costs reasonably incurred by the entity in relocating the powerline or carrying out other work.

Contact the Office of the Technical Regulator in DEM on 8226 5500 for further details.

#### Statutory easements

Statutory easements for purposes such as (and without limitation) electricity, telecommunications, gas, water and sewage, may also exist, but may not be registered or defined on the title for the land.

Separate from the above building restrictions, South Australia's electricity supply and transmission businesses have statutory easements over land where part of the electricity distribution or transmission system was on, above or under the land as at particular dates specified by legislation.

This notice does not necessarily imply that any statutory or other easement exists.

However, where in existence, statutory easements may provide these organisations and businesses (identified in the relevant legislation) with the right of entry, at any reasonable time, to operate, repair, examine, replace, modify or maintain their equipment, to bring any vehicles or equipment on the land for these purposes, and to install, operate and carry out work on any pipelines, electricity or telecommunications cables or equipment that may be incorporated in, or attached to, their equipment ( For example, see Clause 2 of Schedule 1 of the *Electricity Corporations (Restructuring and Disposal) Act 1999*; section 48A of the *Electricity Act 1996*).

For further clarification on these matters, please contact the relevant organisations or businesses, such as SA Power Networks' Easements Branch on telephone 8404 5897 or 8404 5894.

If you intend to excavate, develop or subdivide land, it is suggested that you first lodge a 'Dial Before you Dig' enquiry. Dial Before You Dig is a free referral service that provides information on the location of underground infrastructure. Using the Dial Before you Dig service (<https://1100.com.au>) may mitigate the risk of injury or expense resulting from inadvertent interference with, damage to, or requirement to relocate infrastructure.

#### ***Land Tax Act 1936 and Regulations thereunder***

Agents should note that the current owner will remain liable for any additional charge accruing due before the date of this certificate which may be assessed on the land and also that the purchaser is only protected in respect of the tax for the financial year for which this certificate is issued. If the change of ownership will not occur on or before the 30th June, another certificate should be sought in respect of the next financial year or requests for certificate should not be made until after 30th June.

#### ***Animal and Plant Control (Agriculture Protection and other purposes) Act 1986 and Regulations***

Agents should note that this legislation imposes a responsibility on a landholder to control and keep controlled proclaimed plants and particular classes of animals on a property.

Information should be obtained from:

- The vendor about the known presence of proclaimed plants or animals on the property including details which the vendor can obtain from records held by the local animal and plant control board
- The local animal and plant control board or the Animal and Plant Control Commission on the policies and priorities relating to the control of any serious proclaimed plants or animals in the area where the property is located.

#### ***Landscape South Australia 2019***

Water Resources Management - Taking of underground water

Under the provisions of the *Landscape South Australia Act 2019*, if you intend to utilise underground water on the land subject to this enquiry the following apply:

- A well construction permit accompanied by the prescribed fee is required if a well/bore exceeding 2.5 meters is to be constructed. As the prescribed fee is subject to annual review, you should visit the webpage below to confirm the current fee
- A licensed well driller is required to undertake all work on any well/bore
- Work on all wells/bores is to be undertaken in accordance with the *General specification for well drilling operations affecting water in South Australia*.

Further information may be obtained by visiting <https://www.environment.sa.gov.au/licences-and-permits/water-licence-and-permit-forms>. Alternatively, you may contact the Department for Environment and Water on (08) 8735 1134 or email [DEWwaterlicensing@sa.gov.au](mailto:DEWwaterlicensing@sa.gov.au).



E 9712770



12:15 29-Oct-2003

Single Copy Only

2 of 3

Fees: \$0.00

LANDS TITLES REGISTRATION  
OFFICE  
SOUTH AUSTRALIA

## MEMORANDUM OF ENCUMBRANCE

FORM APPROVED BY THE REGISTRAR-GENERAL

**BELOW THIS LINE FOR AGENT USE ONLY**

CERTIFIED CORRECT FOR THE PURPOSES  
OF THE REAL PROPERTY ACT 1886

  
Solicitor/Registered Conveyancer/Encumbrancee

G M Stevens.

AGENT CODE

Lodged by:

CSOAI2

Correction to:

G M Stevens GMS1

TITLES, CROWN LEASES, DECLARATIONS ETC. LODGED WITH  
INSTRUMENT (TO BE FILLED IN BY PERSON LODGING)

- 1.....
- 2.....
- 3.....
- 4.....
- 5.....

Assessor

PLEASE ISSUE NEW CERTIFICATE(S) OF TITLE AS FOLLOWS

- 1.....
- 2.....
- 3.....

**BELOW THIS LINE FOR OFFICE USE ONLY**

Date: 29/10/03		Time:	
FEES			
R.G.O.	POSTAGE	NEW C.T.	
PAID			


CORRECTION

PASSED



REGISTERED

- 7 NOV 2003



pro



REGISTRAR-GENERAL

**DELIVERY INSTRUCTIONS** (Agent to complete)

PLEASE DELIVER THE FOLLOWING ITEM(S) TO THE  
UNDERMENTIONED AGENT(S)

ITEM(S)	AGENT CODE

DATED 29/10/03

EXECUTION

Signature of ENCUMBRANCER

Signature of ENCUMBRANCER

Signature of WITNESS - Signed in my presence by the  
Encumbrancers who are either personally known to me or  
have satisfied me as to their identity. A penalty  
of up to \$2000 or 6 months imprisonment applies for  
improper witnessing

LYNETTE Kay MARTIN  
Print Full Name of Witness (BLOCK LETTERS)

80 SKYLINE DR  
Print Address of Witness

FLAGSTAFF Hill 5159

Business Hours Telephone Number 82985205

THEN, such covenant or stipulation shall be severed therefrom without affecting the validity or the enforceability of the remainder AND IT IS HEREBY EXPRESSLY AGREED between the Encumbrancer and the Encumbrancee that this Encumbrance may be pleaded by the Encumbrancee by way of estoppel to any action, claim or demand by the Encumbrancer and or any successors in title for damages, costs or otherwise howsoever arising.

boundary and further, it shall be permissible but not obligatory for the said land to have two side fences in accordance with the provisions herein set out PROVIDED always that such said land shall always require a separate approval from the Encumbrancee as to the type of fencing materials used.

9. SHALL, only use beige colour coated steel fencing materials in the construction of any fencing, and the exterior of which is not of any brightly coloured or reflective materials on or around the said land.
10. SHALL, within a period of 6 calendar months after the completed construction of a dwelling house upon the said land, prepare and develop the said land in the form of landscaping between the front alignment of the said dwelling house and the kerb alignment or pedestrian walkway fronting or bordering the said land and thereafter maintain said landscaping in good order and condition.

Notwithstanding anything to the contrary hereinbefore contained, the Encumbrancer SHALL NOT, transfer any estate or interest in the said land (or any part thereof) without first causing the party in whose favour such estate or interest is to be transferred to execute a covenant under seal in favour of the Encumbrancee that such party will observe and perform all of the terms and conditions in this Memorandum of Encumbrance contained as if such party had been the original party to this Memorandum of Encumbrance as the Encumbrancer herein named and for the purposes hereof a contract of Sale and Purchase entered into by the Encumbrancer with a third party Purchaser and a subsequently executed and accepted Memorandum of Transfer with both the Contract and the Transfer subject to the provisions hereof shall be complete satisfaction of the requirements under this covenant.

The rights and obligations of the Encumbrancee (but not those of any person claiming under the Encumbrancee as purchasers of any part or parts of the Developments Zone) shall cease to have any operation or effect as of two (2) years after the practical completion of an approved dwelling upon the last remaining vacant allotment in the Development Zone or the 1<sup>st</sup> day of July 2008 whichever date is the earlier.

The Encumbrancer shall pay the costs of and incidental to the preparation, stamping and registration of this Encumbrance.

The Encumbrancer hereby covenants and agrees that notwithstanding anything to the contrary herein contained the Encumbrancee may from time to time in its absolute and unfettered discretion modify waive or release any of the covenants or stipulations expressed or implied in any Memorandum of Encumbrance or other instrument relating to any other land in the Plan of Division which created the said land and whether the same were entered into or imposed before or at the same time as or after the date hereof and no modification or waiver or release shall release the Encumbrancer or his successors in title from the covenants and other stipulations herein contained and Further if any covenant or stipulation of this Encumbrance shall for any reason be unlawful, void, invalid or unenforceable

IT IS COVENANTED BETWEEN THE ENCUMBRANCER AND ENCUMBRANCEE as follows:

The Encumbrancer (which expression includes when "The Encumbrancer" is a corporate body its successors and assigns and when "The Encumbrancer" is a person that person's heirs executors administrators and transferees and where there is more than one corporate body and/ or person comprised in the expression then all of them jointly and each of them severally and their respective successors assigns heirs executors administrators and transferees and all of them) encumbers the said land as part of a common building scheme for the benefit of the Encumbrancee (which expression includes their respective successors and assigns) and covenants with the Encumbrancee (in addition to and without prejudice to the covenants on the part of the Encumbrancer and the powers rights and remedies of the Encumbrancee expressed or implied herein under and by virtue of the provisions of the Real Property Act 1886 as amended for the time being in force except insofar as the same are hereby expressed or implied, negated or modified) as follows:-

**DURING THE TERM OF THIS ENCUMBRANCE THE ENCUMBRANCER:-**

1. SHALL NOT, erect or suffer to be erected thereon more than one main dwelling house exclusive of all general domestic outbuildings.
2. SHALL NOT, use or permit the said land to be used for any purpose other than the purpose of private residential dwelling.
3. SHALL NOT, erect or suffer to be erected or to remain thereon a main dwelling house of prefabricated material, nor any transportable dwelling house, nor any caravan or other temporary dwelling.
4. SHALL, substantially commence construction of a dwelling upon the land within twelve (12) months after becoming registered as the proprietor of the said land.
5. SHALL, only construct a dwelling with the external walls being of brick or stone and roof materials being either colour coated steel, concrete or clay tiles.
6. SHALL NOT, unless otherwise approved by the Encumbrancee erect or cause or permit to be erected on the said land any building scheme which does not provide accommodation for at least one vehicle either in the form of a carport under the main roof of the building or other suitable free-standing car accommodation having a roof line similar in style and of the same roofing materials as that of the principal dwelling.
7. SHALL NOT, erect or cause or permit to be erected on the said land any dwelling, outbuilding, fence or any improvements the exterior of which is or contains any galvanised iron or brightly coloured reflective material.
8. SHALL NOT, without the prior approval in writing of the Encumbrancee, construct any fence or wall along those portions of any boundary of the said land from a point which is level with the front of any residence thereon down to the boundary with the roadway and where the said land abuts more than one roadway, THEN, it shall be permissible for the land whose rear boundary is also the side boundary of any adjoining land to be fenced along the full length of its rear

# MEMORANDUM OF ENCUMBRANCE

## CERTIFICATE(S) OF TITLE BEING ENCUMBERED

Allotment 615 in DP 62839 being portion of the land comprised in Certificate of Title 865  
Register Book Volume 5893 Folio 80

Revenue SA -- Stamp Duty  
Doc Code M  
RevNetID 101395302  
Consid/Val/Sec\$ 399.90  
SA Proportion \$ 0.00  
Stamp Duty \$ 0.00  
LTD Fees \$ 94.00  
Interest \$ 0.00  
Per/Add Tax \$ 0.00  
Date 29/10/2003  
Original with 0 Copies  
----- End of Receipt -----

NOW WHOLE OF THE LAND IN

C.T. VOL 5905 FOL 349

### ESTATE AND INTEREST

Estate in Fee Simple

### ENCUMBRANCES

AG 8425749A

### ENCUMBRANCER (Full Name and Address)

**KELLY JANE MARTIN and JASON PAUL SCHULTZ**  
both of 80 Skyline Drive Flagstaff Hill SA 5159

### ENCUMBRANCEE (Full Name, Address and Mode of Holding)

**FAIRMONT HOMES PROPRIETARY LIMITED** A.C.N. 007 724 094  
of 21-24 North Terrace Adelaide SA 5000

### OPERATIVE CLAUSE

THE ENCUMBRANCER ENCUMBERS THE ESTATE AND INTEREST IN THE LAND ABOVE DESCRIBED FOR THE BENEFIT OF THE ENCUMBRANCEE SUBJECT TO THE ENCUMBRANCES AND OTHER INTERESTS AS SHOWN HEREON WITH AN ANNUITY OR RENT CHARGE OF

(a) Insert the amount of the annuity or rent charge

(a) Ten cents (\$0.10)

(b) State the term of the annuity or rent charge. If for life use the words "during his or her lifetime"

(b) TO BE PAID TO THE ENCUMBRANCEE  
for the term of 3,999 years

(c) State the times appointed for payment of the annuity or rent charge. Any special covenants may be inserted on page 2.

(c) AT THE TIMES AND IN THE MANNER FOLLOWING  
If demanded by the Encumbrancee on the 30th day of June in and every year commencing on the 30th day of June next occurring for the period of 3,999 years and with the performance of the following.

## Robbins Lawyers & Conveyancers

---

**From:** DEM:OTR Plumbing Conveyancing <DEMOTRPlumbingConveyancing@sa.gov.au>  
**Sent:** Monday, October 9, 2023 10:33 PM  
**To:** Robbins Lawyers & Conveyancers  
**Subject:** PIR: 1054351724 Reference: 0002507333  
**Attachments:** 188566.rtf

### OFFICIAL

Please find attached the OTR record pertaining to the requested property, 47 HOLDFAST DRIVE, SHEIDOW PARK, SA 5158

**Note: This statement may have been recreated from the original data transferred from SA Water under the Sewerage and Waterworks Acts. The OTR inherited this data on 10/04/2013 and cannot be held responsible for errors created in records prior to this date. We do endeavour to rectify these issues as soon as they are brought to our attention.**

**Rebecca Smith** | Senior Administration Officer

#### **The Office of the Technical Regulator | Plumbing**

Department for Energy and Mining

T 1300 760 311 | E [DEMOTRPlumbingConveyancing@sa.gov.au](mailto:DEMOTRPlumbingConveyancing@sa.gov.au) | W [www.energymining.sa.gov.au](http://www.energymining.sa.gov.au)

GPO Box 320, Adelaide, South Australia 5001  
Level 4, 11 Waymouth Street, Adelaide SA 5000

#### DISCLAIMER:

The information in this e-mail may be confidential and/or legally privileged. It is intended solely for the addressee. Access to this e-mail by anyone else is unauthorised. If you are not the intended recipient, any disclosure, copying, distribution or any action taken or omitted to be taken in reliance on it, is prohibited and may be unlawful. If you have received this email in error, please delete it from your system and notify the sender immediately. DEM does not represent, warrant or guarantee that the integrity of this communication has been maintained or that the communication is free of errors, virus or interference.

Encumbrance No: 251212  
Account No: 1054351724  
Enquiries: R Knowles  
Office Hours: 8:00am - 4.00pm  
Telephone: (08) 7424 1350  
Fax No: (08) 7003 1350  
Date: 01/06/2010

MS DA ROBERTSON  
47 HOLDFAST DR  
SHEIDOW PARK SA 5158

### **NOTICE OF ENCUMBRANCE**

You are hereby notified that an encumbrance has been placed on the following property:  
47 HOLDFAST DR SHEIDOW PARK LT 615 D62839

Nature of encumbrance: **BACKFLOW PREVENTION DEVICE**

Device Model Number: RPZ WATTS 009 25mm  
Device Serial Number: 11476  
Location of Device: IN BACK YARD SOUTH EAST CNR.

The above device was tested on 10/06/2005 and found to be working satisfactorily.

Under the provisions of the Waterworks Act you are required to have the device retested by a licensed tester before 10/06/2006.

This encumbrance will remain on the property as long as the device is required to prevent possible contamination of the water supply.

..... (signed) for Chief Executive Officer



## DECISION NOTIFICATION FORM

DEVELOPMENT ACT 1993

### DEVELOPMENT APPROVAL

#### DEVELOPMENT APPLICATION NO. 100/2003/1555

No work can commence on the development unless a Development Approval has been obtained

Dated: 07/07/2003  
Registered: 07/07/2003

<b>TO:</b>	CONSTRUCTION SERVICES AUSTRALIA PTY LTD 25 NORTH TERRACE HACKNEY SA 5069
------------	--

<b>LOCATION OF PROPOSED DEVELOPMENT:</b>	LOT 615 HOLDFAST DRIVE SHEIDOW PARK  (Portion of Parent Property 948L Holdfast Drive Sheidow Park 5158) (LOT: 948 DP: 62035 CT: 5898/384)
--	--

<b>NATURE OF PROPOSED DEVELOPMENT:</b>	Single Storey Detached dwelling and Garage
--	--


In respect of this proposed development you are informed that:-

NATURE OF DECISION	Is a Consent Required?	Consent Granted or Refused	Date of Decision	Number of Conditions
Provisional Development Plan Consent (Land Use)	Yes	Granted	19/09/2003	9
Provisional Building Rules Consent	Yes	Granted	29/09/2003	1
Private Certifier				2
Council				
Other	No		-	
<b>DEVELOPMENT APPROVAL</b>	<b>Yes</b>	<b>Granted</b>	<b>02/10/2003</b>	<b>12</b>

The building classification under the Building Code is: 1A & 10A

The development must be in strict compliance with the plans, details and conditions of approval as detailed on the following pages

Date of Decision:- 2 October 2003

Signed:	 Andrew Proffitt	Authorised Officer
Date:	2 / 10 / 2003	

PLEASE READ THE INFORMATION ON THE BACK OF THIS FORM

## **DECISION NOTIFICATION FORM**

**DEVELOPMENT ACT 1993**

### **DEVELOPMENT APPROVAL**

#### **DEVELOPMENT APPLICATION NO. 100/2003/1555**

**No work can commence on the development unless a Development Approval has been obtained**

Dated: 07/07/2003  
Registered: 07/07/2003

### **CONDITIONS OF APPROVAL**

#### **PLANNING CONDITIONS**

- (1) All development is to be established in strict accordance with the plans and details dated as received 07/07/2003.
- (2) All siteworks, including finished ground and floor levels, are to be carried out to the reasonable satisfaction of Council.
- (3) The applicant shall submit details of the method of stormwater disposal to the satisfaction of Council prior to the commencement of construction. It should be demonstrated that the disposal of water will not adversely affect the capacity of Council's stormwater system.
- (4) Silt control measures including a temporary construction exit and silt fences shall be put in place by the developer prior to construction commencing. The measures are to prevent silt from being washed from the site to the river/road and mud from vehicle tyres being transported onto the road. These silt control measures are to be maintained in good working order during construction.
- (5) No mechanical plant, such as water heaters/air conditioners or similar, shall be installed on any side wall that will restrict safe movement of people in these areas
- (6) Fencing  
Fencing proposed adjacent to driveway access points is not to exceed a height of 1.0 metre above finished ground level either side of the fence at its nearest point to the front property boundary and gradually raked up to an overall height of not more than 1.8 metres over a distance of not less than 7.5 metres.
- (7) All windows or glass doors in day living rooms with a westerly aspect shall be fitted with solar glass or protected with an anti-glare, heat reflective adhesive film or similar prior to occupation (refer to City of Marion's Information Sheet No: 7 in relation to Energy, Windows and Shading).
- (8) All north facing windows or glass doors shall be shaded to allow winter sun access but provide complete shading during summer, prior to occupation (refer to City of Marion's Information Sheet No: 7 in relation to Energy, Windows and Shading)



## DECISION NOTIFICATION FORM

DEVELOPMENT ACT 1993

### DEVELOPMENT APPROVAL

#### DEVELOPMENT APPLICATION NO. 100/2003/1555

No work can commence on the development unless a Development Approval has been obtained

Dated: 07/07/2003  
Registered: 07/07/2003

- (9) No sound shall be emitted from any air-conditioning plant associated with the proposed development so as to become an unreasonable nuisance, in the opinion of Council, to the occupiers of adjoining land.

#### BUILDING CONDITIONS

##### Council

- (1) Notice to Council - Development Act, 1993 - Regulation 74  
The OWNER is required to give Council ONE BUSINESS DAYS notice of the following stages of building work:-  
a) prior to the placement of any concrete for footings or other structural purposes;  
Note: Where an engineer carries out an inspection Council will also require a copy of the inspection certificate; and  
b) at the completion of wall and roof frames prior to the fixing of any internal linings.
- (2) This Approval is subject to the One (1) condition(s) included in the attached Provisional Building Rules consent which has been issued by Ian Dodd of Katnich Dodd on 29 September 2003.

#### NOTES:

- (1) Privately Certified:- Regulation 83AB - Notice of Completion  
The licensed builder on the completion of building work shall supply a statement to the Certifier. The statement shall be signed by the licensed builder and shall declare that the building work carried out is in accordance with the relevant approvals.
- (2) It is the builder's responsibility to ensure that the Council's roads, footpaths and kerbing etc. is protected during the construction work.  
The Council must be supplied with dated photos and measurements of any existing defects prior to commencement of the work, otherwise it will be assumed that all damage was caused during construction.  
At the completion of the work, the builder is required to repair all damage caused during construction. Re-instatement must be carried out to the satisfaction of Council. Failure to do so will result in such repairs being carried out by the Council and charged to the builder.

## DECISION NOTIFICATION FORM

DEVELOPMENT ACT 1993

### DEVELOPMENT APPROVAL

#### DEVELOPMENT APPLICATION NO. 100/2003/1555

No work can commence on the development unless a Development Approval has been obtained

Dated: 07/07/2003  
Registered: 07/07/2003

- (3) Prior to commencement of any site work, the builder is to arrange a temporary vehicular access to the property for machinery, delivery of building materials and general vehicles. In the case where no driveway invert exists on the site frontage, the back of kerb shall be saw cut and removed at the intended location for the new driveway invert to provide the necessary temporary access. In addition, if the site frontage has a paved Council footpath, this will also need to be removed in alignment with removed section of kerb.
- (4) Site Maintenance: Section 20 of the Public and Environmental Health Act.  
A proper sanitary facility, namely a builder's toilet, is to be provided for all building sites. Regulation 4 of the Regulations under the Public and Environmental Health Act, an appropriate waste receptacle/enclosure is to be provided to contain all builders' waste. The site is to be maintained in a clean condition free of litter at all times.

#### Reasons for Conditions

To ensure adequate compliance with the provisions of the Development Act, 1993.

cc Jason Schultz & Kelly Martin, 80 Skyline Drive, Flagstaff Hill SA 5159

Signed:



Authorised Officer

Andrew Proffitt

Date:

21/6 / 2003



Reference No: PC 20787

## DECISION NOTIFICATION FORM

For Development Application Dated Development No: 100/2003/1555  
Registered On

To: HICKINBOTHAM GROUP  
25 NORTH TERRACE  
HACKNEY SA 5069

### LOCATION OF PROPOSED DEVELOPMENT:

House No: Lot No: 615 Street: HOLDFAST DRIVE Suburb: SHEIDOW PARK  
Section No: Hundred: Volume: Folio:

### NATURE OF PROPOSED DEVELOPMENT

DWELLING AND GARAGE

In respect of this proposed development you are informed that:

NATURE OF CONSENT	CONSENT GRANTED	NUMBER OF CONDITIONS	CONSENT REFUSED
PROVISIONAL DEVELOPMENT PLAN CONSENT	---	---	---
PROVISIONAL BUILDING RULES CONSENT	29/9/03	1	---
LAND DIVISION (TORRENS / STRATA)	---	---	---
PUBLIC SPACE	N/A	---	---
OTHER	N/A	---	---
DEVELOPMENT APPROVAL	---	* See notes	---

If applicable, the details of the building classification and the approved number of occupants under the Building Code are attached.

If there were third party representations, any consent/approval or consent/approval with conditions does not operate until the periods specified in the Act have expired. Reasons for this decision, any conditions imposed and the reasons for imposing those conditions are set out on the attached sheet.

No work can commence on this development unless a Development Approval has been obtained. If one or more consents have been granted on this Notification Form, you must not start any site works or building work or change the use of land until you have also received notification of a Development Approval.

Signed: 	<input type="checkbox"/> Development Assessment Commission or Delegate <input type="checkbox"/> Council Chief Executive Officer or Delegate <input type="checkbox"/> Private Certifier (KT) <input type="checkbox"/> Sheets Attached
Date: 29 September, 2003	

U 1 OCT 2003

IAN DODD Director  
PETER HARMER Director

22 Melbourne Street  
North Adelaide SA 5006  
Postal PO Box 1171  
North Adelaide SA 5006  
Telephone 08 8239 1040  
Facsimile 08 8239 1140  
admin\_in@katnichdodd.com.au  
www.katnichdodd.com.au







Reference No: PC 20787


**DEVELOPMENT ACT, 1993**  
**SECTION 42**  
**CONDITIONS OF PROVISIONAL BUILDING RULES CONSENT**

BUILDING WORK:	DWELLING AND GARAGE
SITE ADDRESS:	LOT 615 HOLDFAST DRIVE, SHEIDOW PARK, SA.
APPLICANT:	HICKINBOTHAM GROUP
OWNER:	MR JASON SCHULTZ & MISS KELLY MARTIN
CLASSIFICATION:	1a & 10a
DEVELOPMENT NO:	100/2003/1555
	CITY OF MARION

**CONDITIONS**

1. The roof trusses for the tiled roof shall be
  - a proprietary product designed and manufactured by a licensed manufacturer based on a certified design complying with the requirements of AS1720.1 and AS1649 utilising a design wind speed ( $V_{des,0}$ ) of not less than 37m/s, and
  - wind classification of N2 in accordance with AS4055, and
  - erected, installed and braced in accordance with AS4440 and the manufacturer's specification, and
  - at high load areas such as girder trusses calculations for member sizes and connections shall be certified by an independent qualified engineer.

BCA-P2.1



**Notes**

**A full building specification and a building schedule, standard engineering details, standard wall and roof frame construction details, standard bracing construction details, a complete set of tie down details, wet area details and bushfire construction details are retained on both Katnich Dodd and Council files.**

This consent is issued on the understanding that the proprietary type materials and products as specified either on the architectural plans or specification are to be selected and installed in accordance with the manufacturers recommendations and relevant standards

The window glazing must achieve U-Value / SHGC performance characteristics required by Table 3.12.2.1 of the BCA for single clear glass.

Set-off dimensions shall be from the allotment boundaries and not necessarily the fence lines.

For building work prescribed in regulation 75, the building owner, must, at least 28 days before the building work is commenced cause to be served on the owner of the affected land or premises a notice of intention to perform the building work and the nature of that work, as required by Section 60.

The person proposing to undertake building work on land (or who is in charge of such work) is warned of their obligation to give the Council notice at stages prescribed in Regulation 74.

A person must not occupy a Class 1a building under the Building Code (or an addition to a Class 1a building) that has been completed in accordance with the development authorisation insofar as it relates to the performance of building work unless it complies with the requirements prescribed in Regulation 83A.

Regulation 83AB requires a written statement of completion for Class 1a buildings to be provided to the relevant authority by

- the licensed building work contractor who has carried out the relevant work, or who was in charge of carrying out the relevant work, to which the statement relates, or
- if there is no such licensed building work contractor- a registered building work supervisor (including architect) or private certifier.

All steelwork, including wall ties and lintels in the masonry and metal bracing and tie downs shall be protected against corrosion in accordance with AS1684 and AS3700 if the dwelling is within 10 kilometres of a surf coast (note AS3700 requires the use of stainless steel masonry wall ties, M4 mortar and lintels to durability class R4 where within 1km of a surf coast).

The location, design and capacity of the stormwater discharge at the property alignment should be approved by council prior to siteworks commencing. The drainage system should be completed by the finish of construction of the building. (Clause 5.5.3 of AS 2870)

The method of stormwater disposal must not result in the entry of water into any building or on to the land of any adjoining owner without their consent.

AS3660.1- 'Termite Management - New Building Work', sets out methods for minimising the risk to new buildings from damage to their structural members by subterranean termites by deterring concealed entry by termites from the soil to the building. A termite barrier system constructed in accordance with this standard can not prevent termite attack, as barriers may be bridged or breached. Where termites bridge barriers the evidence may be detected during inspections which need to be carried out at intervals not exceeding 12 months to reduce the risk of termite damage. A durable notice shall be permanently fixed to the building in a prominent location such as a meter box or the like indicating the method of protection; and the date of installation of the system; and where a chemical barrier is used, its life expectancy as listed on the National Registration Authority label; and the need to maintain and inspect the system on a regular basis.

Building work adjacent to a property boundary and/or existing structure is proposed and this may compromise the effectiveness of the termite barrier. Documentation on the limitations of the termite barrier installed in this regard should be provided to the building owner.

The roof trusses shall be erected, installed and braced in accordance with AS4440, the manufacturers specifications and good trade practice. The truss design relies on bottom chord restraint at 600 mm centres; the builder is advised that standard 10 mm plasterboard does not provide this restraint.

All timbers exposed to the weather or in contact with the ground shall be durability class 1 or 2 (AS1720) or shall be adequately treated with preservative (AS1604). All nails used for framing anchor and straps shall be corrosion protected. Nails used in joints that are continuously damp or exposed to the weather shall be hot-dip galvanised, stainless steel or monel metal.

The assessment of the timber framing has been based on the understanding that the timber to be used for all structural elements has a minimum joint strength group of J4 or JD4.

The footings have not been designed to take into account the effect of trees located within a distance less than their zone of influence from the building whether they are on or outside of the allotment. If clarification is required, refer to the footing construction report or seek advice from the engineer.

The footings have only been checked for compliance with the minimum allowable requirements prescribed in AS2870. The owner is advised to refer to the footing construction report or seek advice from the engineer in this matter.

The owners attention should be drawn to Appendix B of AS 2870 'Performance Requirements and Foundation Maintenance'

Particular care should be exercised to ensure that the plumbing and perimeter paving is installed in accordance with the requirements of AS 2870 and engineers details.

The articulation or control joints in the masonry walls shall be installed in accordance with the Site Investigation and Footing Construction Report numbered F0305-114 by MR Herriot and Associates Pty Ltd.

Wet area details including floor grades, set-downs and impervious surfaces shall comply with Minister's Specification SA F1.7; including provision of drainage flanges.


The external swing doors shall be fitted with a draught protection device to bottom edge of each leaf.

The hot water supply system shall be designed and installed in accordance with Section 6A of AS/NZS 3500.4.2 or clause 3.38 of AS/NZS 3500.5.

All glazing shall be glazed in accordance with AS1288- 1994, including safety glass for full height windows, glazed doors, side panels and windows located over or adjacent to a bath/shower.

This report does not imply compliance with the Electricity Act, 1996 as amended or the regulations thereunder. It is the responsibility of the owner and the person erecting the building to ensure compliance with same.

**Katnich Dodd**  
Building Surveyors



**Ian Dodd**  
29 September, 2003





ADMINISTRATION CENTRE:  
245 STURT ROAD  
STURT S.A. 5047

POSTAL ADDRESS  
PO. BOX 21  
OAKLANDS PARK S.A. 5046

OFFICE HOURS:  
MONDAY TO FRIDAY  
8.30A.M. TO 5.00PM.  
TELEPHONE (08) 8375 6600  
FACSIMILE (08) 8375 6699  
EMAIL [council@marion.sa.gov.au](mailto:council@marion.sa.gov.au)  
[www.marion.sa.gov.au](http://www.marion.sa.gov.au)

## DECISION NOTIFICATION FORM

### DEVELOPMENT ACT 1993

DEVELOPMENT APPLICATION NUMBER: 100/2007/2005  
DATED: 04/10/2005  
REGISTERED ON: 05/10/2005

TO:	JASON PAUL SCHULTZ 47 HOLDFAST DRIVE SHEIDOW PARK SA 5158
-----	---

LOCATION OF PROPOSED DEVELOPMENT
47 HOLDFAST DRIVE SHEIDOW PARK 5158 LOT: 615 DP: 62839 CT: 5905/349

DESCRIPTION OF PROPOSED DEVELOPMENT
Dwelling Addition - Verandah

*In respect of this proposed development you are informed that:*

NATURE OF DECISION	DECISION	DATE OF DECISION	NUMBER OF CONDITIONS
Provisional Development Plan Consent	Granted	13/10/2005	2
Provisional Building Rules Consent	Granted (by Council)	28/10/2005	1
DEVELOPMENT APPROVAL	Granted	28/10/2005	3

The building classification under the Building Code is Class 10A.

Conditions imposed on this consent and the reasons for imposing those conditions are set out in the attached sheet(s). Important information that may affect this consent can also be found under 'NOTES' and on the back of this sheet.



ADMINISTRATION CENTRE:  
245 STURT ROAD  
STURT S.A. 5047

POSTAL ADDRESS  
P.O. BOX 21  
OAKLANDS PARK S.A. 5046

OFFICE HOURS:  
MONDAY TO FRIDAY  
8.30A.M. TO 5.00PM.  
TELEPHONE (08) 8375 6600  
FACSIMILE (08) 8375 6699  
EMAIL [council@marion.sa.gov.au](mailto:council@marion.sa.gov.au)  
[www.marion.sa.gov.au](http://www.marion.sa.gov.au)

---

**DEVELOPMENT APPLICATION NUMBER:** 100/2007/2005  
**APPLICANT:** JASON PAUL SCHULTZ  
**LOCATION:** 47 HOLDFAST DRIVE SHEIDOW PARK 5158  
LOT: 615 DP: 62839 CT: 5905/349  
**DESCRIPTION OF DEVELOPMENT:** Dwelling Addition - Verandah  
**DECISION:** Development Approval Granted  
**DATE OF DECISION:** 28/10/2005

---

### PROVISIONAL DEVELOPMENT PLAN CONSENT

GRANTED

#### Reasons For Decision:

Consent is granted as the proposed development is considered to accord sufficiently with the provisions of the Development Plan.

The following conditions have been imposed to reasonably ensure that the development will not impair the orderly and proper planning of the locality or detrimentally affect the amenity of the locality, having particular regard to the Objectives and Principles of Development Control applicable to such a use in the locality.

#### Conditions of Consent:

- (1) The development shall proceed in accordance with the plans and details submitted with and forming part of Development Application No.100/2007/2005 except when varied by the following conditions of consent.
- (2) The structure shall not be enclosed on any side with any solid material, roller door, or the like at any time unless the further development approval of the Council is obtained.

### PROVISIONAL BUILDING RULES CONSENT

GRANTED

#### Conditions of Consent:

- (1) The stormwater collection and disposal system shall be connected to the street watertable (inclusive of any system that connects to the street watertable via detention or rainwater tanks) immediately following roof completion and gutter and downpipe installation.

**NOTES:**

General:


Nil

Appeal Rights:

- (1) If you are not satisfied with this decision, there may be a right of appeal to you. Applicants have the right to appeal against a refusal or the imposition of any conditions or requirements on any consent issued, unless the application was for a non-complying kind of development. An appeal by an applicant must be lodged within two (2) months of receiving notice of the decision. Where Category Three public notification was involved, persons who lodged written representations during the formal consultation period, have the right to appeal against any decision made on that application. An appeal by a third party must be lodged within fifteen (15) business days of the date of the decision. All appeals are lodged with the Environment, Resources and Development Court, Sir Samuel Way Building, Victoria Square, Adelaide, telephone: 8204 0300.

Approval Timeframes:

- (1) The proposed development must:
- be substantially commenced within twelve months from the date full Development Approval is granted; and
  - be completed within three years of full Development Approval being granted
- noting that the operative date of any consent or approval, is subject to any appeal where applicable being finally determined.

Signed:	 Stephen Zillante Authorised Officer
Date:	28/10/2005



Series No	8425749
Prefix	AG



NOTES

1. This form

8425749A
----------



48KELL

LANDS TITLES REGISTRATION  
OFFICE  
SOUTH AUSTRALIA

FORM APPROVED BY THE REGISTRAR-GENERAL

CERTIFIED CORRECT FOR THE PURPOSES  
OF THE REAL PROPERTY ACT 1886

*Stuart Mann*

Solicitor/Licensed Land Broker/Applicant  
STUART MANN

BELOW THIS LINE FOR OFFICE USE ONLY

Date	14 JAN 1998	Time	14:35
FEES			
R.G.O.	POSTAGE	ADVERT	NEW C.T.
76.			

EF\$76

- 9 MAR 1998

Workfile not built

~~PV=8401751~~  
BC 6/2

25	EXAMINATION	373
CORRECTION 28.2.98		PASSED <i>[Signature]</i>

BELOW THIS LINE FOR AGENT USE ONLY

Lodged by: JOHN TRELOAR AGENT CODE  
Correction to: MAEY

DELIVERY INSTRUCTIONS (Agent to complete)  
PLEASE DELIVER THE FOLLOWING ITEM(S) TO THE  
UNDERMENTIONED AGENT(S)

ITEM CT/CL REF.	AGENT CODE
5304/220	MAEY
4087/839	

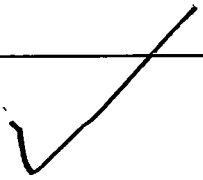
TITLES, CROWN LEASES, DECLARATIONS ETC. LODGED WITH INSTRUMENT (TO BE  
FILLED IN BY PERSON LODGING)

- 4087/839 (5304/220) ✓
- 4087/839 ✓
- 
- 
- 

Assessor *[Signature]*

PLEASE ISSUE NEW CERTIFICATES OF TITLE AS FOLLOWS

- 
- 
- 
- 
-



12 MAR 1998

REGISTERED ...../...../19

*Deputy Registrar*



REGISTRAR-GENERAL

To the Registrar General:

1. PERRY BARR PTY LTD (ACN 007 583 691) and WOODEND PARK PTY LTD (ACN 007 583 717) ("the Owners") both of 68 Greenhill Road, Wayville SA 5034 have entered into the attached land Management Agreement dated the First day of December 1997 ("the Agreement") with CITY OF MARION of 245 Sturt Road, Sturt SA 5047 pursuant to Section 57(2) of the Development Act 1993 ("the Act").
2. The Agreement relates to the management preservation and conservation of portion of the land comprised in Certificate of Title Register Book:

VOLUME 1699 FOLIO 126  
 VOLUME 4083 FOLIO 840  
 VOLUME 4308 FOLIO 479 ✓  
 VOLUME 5304 FOLIO 220 ✓  
 VOLUME 5428 FOLIO 797 (formerly  
 Volume 4345 Folio 16)

VOLUME 4080 FOLIO 944  
 VOLUME 4384 FOLIO 344  
 VOLUME 5409 FOLIO 384 (formerly  
 Volume 4371 Folio 606)  
 VOLUME 5409 FOLIO 765 (formerly  
 Volume 4371 Folio 605)

being Lot 500 in DP 48858 (formerly Lot 1 in the Proposal Plan annexed to the Agreement) and Lots 2, 4, 5 and 7 in the Proposal Plan annexed to the Agreement ("the land").

NOW THEREFORE the Owners apply pursuant to Section 57(5) of the Act to note the agreement against the relevant instruments of title of the land namely the certificates of title to issue for Lots 500, 501, 502, 504 and 505 in Deposited Plan 48858 and the certificates of title contained in VOLUME 4308 FOLIO 479 and VOLUME 5304 FOLIO 220 of the Register Book.

Dated the 1st day of December 1997

NOW WHOLE OF THE LAND IN  
 CT VOL. 5499 FOL 954

THE COMMON SEAL of the said )  
 PERRY BARR PTY LTD )  
 was hereunto affixed )  
 in the presence of: )

[Signature] Director/Secretary  
[Signature] Director



THE COMMON SEAL of the said )  
 WOODEND PARK PTY LTD )  
 was hereunto affixed )  
 in the presence of: )

[Signature] Director/Secretary  
[Signature] Director



955  
 956  
 958  
 959

2

277 William Street  
Melbourne Vic 3000  
Tel: (03) 9627 1260

Signed in my presence by

*Jonathan Scott Waters*  
Legal Assistant

or

who is either personally known to  
me or has satisfied me as to his/  
her identity, as attorney(s) for  
Westpac Banking Corporation

) WESTPAC BANKING CORPORATION

) ARBN 007 457 141

) by its attorney(s)

) Power of Attorney No. **7737419A**

FULL NAME:

ADDRESS:

BUSINESS Ph No. 277 William Street  
Melbourne Vic 3000  
Tel: (03) 9627 1260

**JONATHAN SCOTT WATERS**  
LEGAL ASSISTANT

THIS DEED is made the

1<sup>st</sup>

day of

DECEMBER

1997.

**BETWEEN:**

**CITY OF MARION** of 245 Sturt Road, Sturt SA 5047 in the State of South Australia (hereinafter with its successors and assigns called "the Council") on the one part.

**AND:**

**PERRY BARR PTY LTD (ACN 007 583 691) and WOODEND PARK PTY LTD (ACN 007 583 717)** both of 68 Greenhill Road, Wayville SA 5034 in the said State (hereinafter with their executors administrators successors and assigns as the case may be called "the Owners") of the other part.

**WHEREAS:**

- A. **PERRY BARR PTY LTD** is the registered proprietor of an estate in fee simple in the whole of the land comprised in Certificate of Title Register Book:

VOLUME 1699 FOLIO 126  
VOLUME 4083 FOLIO 840  
VOLUME 4308 FOLIO 479  
VOLUME 4345 FOLIO 16  
VOLUME 5304 FOLIO 220

- B. **WOODEND PARK PTY LTD** is the registered proprietor of an estate in fee simple in the whole of the land comprised in Certificate of Title Register Book:

VOLUME 4080 FOLIO 944  
VOLUME 4371 FOLIO 605  
VOLUME 4371 FOLIO 606  
VOLUME 4384 FOLIO 344

- C. The Owners have jointly applied to the Council for approval pursuant to the Development Act 1993 (hereinafter called "the Act") to divide the land referred to in Recitals A and B which land is contiguous and together constitutes a single development parcel (hereinafter called "the land").
- D. By development application numbered 100/D035/96 the Owners have sought approval to divide the land into 13 lots (hereinafter called "Superlots" 1 to 13 respectively) the boundaries of which are related to the relevant land use zone boundaries designated in the Council Development Plan. A reduced copy of the plan of division the subject of this application is annexed hereto (hereinafter called "the Proposal Plan").
- E. By a second development application numbered 100/D036/96 the Owners have sought approval to divide Superlots 1, 2, 4, 5 and 7 (hereinafter called "the Residential Superlots"), which correspond with the Residential (Worthing Mine) Zone, into a total of 1317 residential allotments (hereinafter called "the residential lots").
- F. The parties acknowledge that certain kinds of development within the Residential (Worthing Mine) Zone are listed as a complying kind of development pursuant to the provisions of the Council Development Plan.



- G. The parties wish to manage the quality and design of development on the residential lots, where such development is complying development pursuant to the Act, by introducing further conditions which must be satisfied by such development in addition to the conditions applicable to complying kinds of development.
- H. Pursuant to the provisions of Section 57(2) of the Act and generally the Owners have offered to enter into this Deed with the Council relating to the management preservation and conservation of the Residential Superlots.
- I. This is intended to be an interim measure until improved management of the residential lots can be effected by a Plan Amendment Report prepared by the Council pursuant to the Act to amend the provisions of the Council Development Plan relating to complying development within the Residential (Worthing Mine) Zone.
- J. No other persons have a legal interest in the Residential Superlots.

**NOW THIS DEED WITNESSETH** as follows:

1. Interpretation

- 1.1 The parties acknowledge that the matters hereinbefore recited are true and accurate and agree that they shall form part of the terms of this Deed.
- 1.2 In the interpretation of this Deed unless the context shall otherwise require or admit:
- (a) Words and phrases used in this Deed which are defined in the Act shall have the meanings ascribed to them by that Act.
  - (b) References to any statute or subordinate legislation shall include all statutes and subordinate legislation amending consolidating or replacing the statute or subordinate legislation referred to.
  - (c) The term "the Owners" where the Owners include a company includes its successors, assigns and transferees and where the Owners include a person, includes his heirs, executors, administrators and transferees and where the Owners consists of more than one person or company the term includes each and every one or more of such persons or companies jointly and each of them severally and their respective successors, assigns, heirs, executors, administrators and transferees of the companies or persons being registered or entitled to be registered as the proprietor of an estate in fee simple in the Residential Superlots subject however to such encumbrances, liens and interests as are registered and notified by memoranda endorsed on the Title thereof.
  - (d) The term "person" shall include a corporate body.

- (e) Words importing the singular number or plural number shall be deemed to include the plural number and the singular number respectively.
  - (f) Words importing any gender shall include every gender.
  - (g) Where two or more persons are bound hereunder to observe or perform any obligation or agreement whether express or implied then they shall be bound jointly and each of them severally.
  - (h) Any clause headings or marginal notes are for reference purposes only and shall not be resorted to in the interpretation of this Deed.
- 1.3 If any provision of this Deed shall be found by a court of competent jurisdiction to be invalid or unenforceable in law THEN and in such case the parties hereby request and direct such court to sever such provision from this Deed.
- 1.4 The law governing the interpretation and implementation of the provisions of this Deed shall be the law of South Australia.

## 2. The Owner's Obligations

- 2.1 This Deed is conditional upon the Registrar General depositing a plan of division in the Lands Titles Registration Office pursuant to Section 223 I e of the Real Property Act 1886 in essentially the same form as the Proposal Plan and the Council granting an effective development approval for the creation of the residential lots.
- 2.2 In respect of a residential lot, the Owners shall not undertake development of a kind described as complying in the Council Development Plan without the prior written consent of the Council unless such development meets the following criteria, where relevant:
- 2.2.1 To ensure a reasonable separation between dwellings and to minimise the potential for overshadowing of adjacent dwellings, the following boundary set-backs apply:
- (a) single-storey development, or single-storey components of a development, should be located no less than one metre from side (unless located on the boundary) and rear boundaries; and
  - (b) two-storey development, or two-storey components of a development, should be located no less than three metres from side and rear boundaries.
- 2.2.2 To allow maximum access to solar energy the minimum set-back of a dwelling from its northern boundary should be three metres, unless the building form does not permit a three metre set-back (as may be the case for semi-detached dwellings), in which case, a courtyard capable of containing a rectangle of six metres

by four metres should be provided immediately adjacent to that northern boundary.

A northern boundary is defined as any site boundary having a bearing of between 45 degrees and 135 degrees of true north and located at the northern extremity of the site.

2.2.3 Up to 15 metres of side walls of single-storey dwellings may be located on one side boundary of a site, provided that:

- (a) the side wall is not higher than 3.5 metres above natural ground level;
- (b) the gradient of the natural surface level of the site is less than 1-in-10 in any direction; and
- (c) the set-back to the other side boundary is a minimum of one metre.

2.2.4 Open-sided carports, verandahs and pergolas which require development approval may be located on one side boundary of a site, provided that the structure does not exceed three metres in height on the boundary.

2.2.5 Development should be designed to relate to the slope of the land, so that:

- (a) the amount of cutting and filling of the natural ground profile is minimised; and
- (b) the need for retaining walls is avoided, or the height of retaining walls is minimised.

2.2.6 Development should be designed to minimise energy use for heating, cooling and lighting through the application of an appropriate range of the following techniques:

- (a) use of windows to maximise absorption of heat from the sun in winter on north and east building surfaces;
- (b) use of deciduous trees, pergolas, verandahs and awnings to allow penetration of heat from the sun in winter yet provide shade in summer;
- (c) avoidance of large windows on south and west facing building surfaces, other than in buildings which can take advantage of views: and
- (d) avoidance of overshadowing of windows on the north and east faces of neighbouring buildings, and surfaces used for the collection of solar energy.

2.2.7 Development should be sited so that sunlight is available to the northern facade of the development and any adjacent existing

dwellings for at least two hours between 9:00am and 3:00pm on 21 June.

2.2.8 Development should be designed so that as much stormwater as possible is retained on the development site through the application of an appropriate range of the following techniques:

- (a) the collection of roof run-off in rainwater tanks;
- (b) the use of rainwater for domestic purposes;
- (c) the direction of roof run-off onto garden areas; and
- (d) the design of paved areas so that stormwater is directed onto garden areas.

2.2.9 Each dwelling should have provision for car parking on the site of the dwelling at the rate of not less than 0.5 spaces per bedroom (or room that may be used as a bedroom) plus 0.5 spaces per dwelling. Where a second car park is provided in a tandem arrangement on a driveway, then the driveway gradient should be not more than 1-in-10.

2.2.10 The frontage of a dwelling, other than the driveway area should be landscaped to the reasonable satisfaction of the Council within 6 months of the occupation of the dwelling. Landscaping may comprise a combination of vegetation and paved surfaces, however paving should not constitute more than half of the area between the site frontage and the forward-most building alignment of a dwelling. Driveway width should not exceed 50 percent of the frontage of the site.

2.2.11 Development should seek to preserve and maintain existing mature vegetation, and in particular, vegetation which provides a screening effect between sites shall only be removed or cut back to facilitate the establishment of buildings that otherwise comply with the terms of this Deed..

### 3. Miscellaneous Provisions

3.1 The Owners shall not grant any lease or licence easement or other right of any nature whatsoever which may give any person the right to possession or control or entry upon the Residential Superlots or residential lots upon any terms whatsoever unless such grant shall be expressed in writing and shall contain as an essential term thereof a covenant by the grantee not to do or omit to do or suffer or permit any other person to do or omit to do any act matter or thing upon the Residential Superlots or residential lots which would constitute a breach of the provisions of this Deed if such act matter or thing were done or omitted to be done by the Owners.

- 3.2 The Council and any employee or agent of the Council authorised by the Council may at any reasonable time enter the Residential Superlots or residential lots for the purpose of:
- 3.2.1 inspecting the Residential Superlots or residential lots and any building or structure thereupon;
  - 3.2.2 exercising any other powers of the Council under this Deed or pursuant to law.
- 3.3 If the Owners are in breach of any provision of this Deed, the Council may, by notice in writing serviced on the Owners, specify the nature of the breach and require the Owners to remedy the breach within such time as may be nominated by the Council in the notice (being not less than twenty eight (28) days from the date of service of the notice) and if the Owners fail so to remedy the breach, the Council or its servants or agents may carry out the requirements of the notice and in doing so may enter and perform any necessary works upon the Residential Superlots or residential lots and recover any costs thereby incurred from the Owners.
- 3.4 If in a notice referred to in Clause 3.3 hereon the Council requires the removal of a building or structure from the Residential Superlots or residential lots the Council and its servants or agents are hereby authorised and empowered by the Owners to enter and remove the building or structure from the Residential Superlots or residential lots and to dispose of it in any manner determined by the Council provided that if the building or structure shall have any monetary value then the Council shall use its best endeavours to realise that monetary value and shall after the disposal account to the Owners and pay to them the realised value less all expenses incurred.
- 3.5 This Deed may not be varied except by a supplementary deed signed by the Council and the Owners.
- 3.6 The Council may waive compliance by the Owners with the whole or any part of the obligations on the Owners' part herein contained provided that no such waiver shall be effective unless expressed in writing and signed by the Council.
- 3.7 This Deed contains the whole agreement between the parties in respect of the matters referred to herein.
- 3.8 Notice shall for the purposes of this Deed be properly served on the Owners if it is:
- 3.8.1 posted to the Owners' last address known to the Council; or
  - 3.8.2 affixed in a prominent position on the relevant Residential Superlots or residential lots.
- 3.9 The Council may delegate any of its powers under this Deed to any person pursuant to Division V of Part III of the Local Government Act 1934 or pursuant to the Act.

- 3.10 The Owner hereby indemnifies the Council and agrees to keep it forever indemnified in respect of the whole of its costs and expenses of and incidental to the negotiation preparation stamping and registration of this Deed and the implementation including the enforcement of its terms.
- 3.11 The requirements of this Deed are at all times to be construed as additional to the requirements of the Development Act, 1993 and any other legislation affecting the subject land.
- 3.12 Each party shall do and execute all such acts documents and things as shall be necessary to ensure that this Deed is noted against the Certificates of Title for the Residential Superlots pursuant to the provisions of Section 57(5) of the Development Act 1993 in priority to any other registrable interest in the subject land save and except for the estate and interest of the Owner therein.
- 3.13 If the development approvals proposed to be granted by the Council with respect to the Proposal Plan or the residential lots cease to operate pursuant to Section 40(2) of the Act or are cancelled pursuant to Section 43 of the Act then in either event the Council shall upon the request of the Owner and at the cost of the Owner in all things execute and lodge with the Registrar-General an application to rescind this Deed.
- 3.14 The Council shall use its best endeavours to expeditiously prepare a Plan Amendment Report (or vary an existing Plan Amendment Report) to amend the provisions of the Council Development Plan relating to complying development within the Residential (Worthing Mine) Zone.
- 3.15 After authorisation of the Plan Amendment Report referred to in Clause 3.14 hereof the Council shall upon the request of the Owners and at the cost of the Owners in all things execute and lodge with the Registrar General an application to rescind this Deed.


IN WITNESS whereof the parties hereto have executed this Deed.

THE COMMON SEAL of )  
the CITY OF MARION )  
was hereunto affixed )  
in the presence of: )

*William L. Davis*  
.....  
.....

Mayor

City Manager



THE COMMON SEAL of the said )  
PERRY BARR PTY LTD )  
was hereunto affixed )  
in the presence of: )

X *TEW*  
*[Signature]*  
.....  
*M P Julaak*  
.....



THE COMMON SEAL of the said )  
WOODEND PARK PTY LTD )  
was hereunto affixed )  
in the presence of: )

X *TEW*  
*Julie E Wyness*  
.....  
*M P Julaak*  
.....



The Owners HEREBY CERTIFY pursuant to Section 57(4) of the Development Act 1993 that no other person has a legal interest in the subject land.

*Julie E Wyness*  
.....  
for PERRY BARR PTY LTD

*Julie E Wyness*  
.....  
for WOODEND PARK PTY LTD

DEVELOPMENT NO \_\_\_\_\_  
CITY OF MARION \_\_\_\_\_  
DEVELOPMENT NO \_\_\_\_\_  
CITY OF NOARLUNGA \_\_\_\_\_

Proposed Plan of Division  
HUNDRED OF NOARLUNGA  
SECS. 497, 507 & 520  
PT. SECS. 488, 496, 519, 571 & 574  
LOT COMPRISING PIECES 91 & 92 IN DP 163693  
LOTS 5 & 7 IN DP 24408  
LOT 254 IN DP 31698  
IN THE AREA NAMED

HALLET COVE, SHEIDOW PARK,  
REYNELLA AND LONSDALE

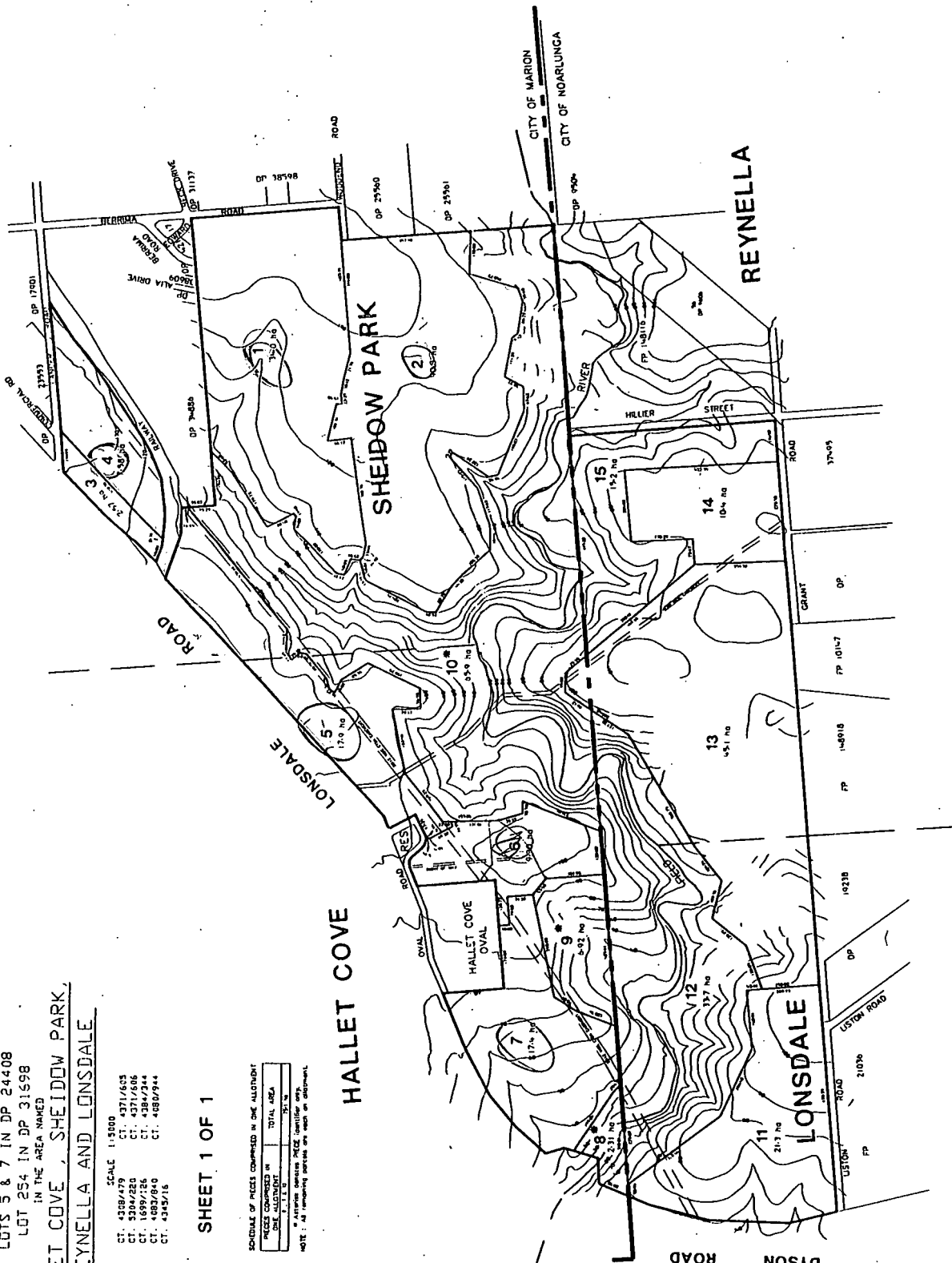
SCALE 1:5000  
CT. 4308/479 CT. 4371/603  
CT. 4304/220 CT. 4371/606  
CT. 1699/126 CT. 4384/244  
CT. 4087/840 CT. 4080/944  
CT. 4355/16

SHEET 1 OF 1

SCHEDULE OF PIECES COMPRISED IN THE ALLOTMENT

PIECE COMPRISED IN THE ALLOTMENT	TOTAL AREA
1	15.1 ha
2	15.1 ha
3	15.1 ha
4	15.1 ha
5	15.1 ha
6	15.1 ha
7	15.1 ha
8	15.1 ha
9	15.1 ha
10	15.1 ha
11	15.1 ha
12	15.1 ha
13	15.1 ha
14	15.1 ha
15	15.1 ha

NOTE: All remaining parcels are made up of allotment.



DATA SHOWN HEREON IS APPROXIMATE ONLY  
AND IS SUBJECT TO SURVEY

PLANNED SURVEYOR



DATED 1<sup>st</sup> DECEMBER 1997

BETWEEN:

CITY OF MARION

of the one part

and

PERRY BARR PTY LTD  
(ACN 007 583 691) and  
WOODEND PARK PTY LTD  
(ACN 007 583 717)

of the other part

LAND MANAGEMENT AGREEMENT

BY

DEED

Stuart Main and Associates  
6th Floor, 111 Gawler Place  
Adelaide SA 5000  
Telephone: (08) 8410 4991  
Facsimile: (08) 8231 4239



ABN 19 040 349 865  
Emergency Services Funding Act 1998

# CERTIFICATE OF EMERGENCY SERVICES LEVY PAYABLE

The Emergency Services Levy working for all South Australians

The details shown are current as at the date of issue.

PIR Reference No: 2507333

ROBBINS CONVEYANCING GROUP PTY LTD  
LAUREN ROBBINS  
POST OFFICE BOX 70  
BELAIR SA 5052

DATE OF ISSUE

05/10/2023

ENQUIRIES:

Tel: (08) 8226 3750

Email: revsaesl@sa.gov.au

OWNERSHIP NUMBER

1526747\*

OWNERSHIP NAME

D A ROBERTSON

PROPERTY DESCRIPTION

47 HOLDFAST DR / SHEIDOW PARK SA 5158 / LT 615 D62839

ASSESSMENT NUMBER

1054351724

TITLE REF.

(A "+" indicates multiple titles)

CT 5905/349

CAPITAL VALUE

\$630,000.00

AREA / FACTOR

R4  
1.000

LAND USE / FACTOR

RE  
0.400

LEVY DETAILS:

FINANCIAL YEAR

2023-2024

FIXED CHARGE

+ VARIABLE CHARGE

- REMISSION

- CONCESSION

+ ARREARS / - PAYMENTS

= AMOUNT PAYABLE

\$ 50.00  
\$ 255.00  
\$ 159.75  
\$ 0.00  
\$ -145.25  
\$ 0.00

Please Note:

If a concession amount is shown, the validity of the concession should be checked prior to payment of any outstanding levy amount. The expiry date displayed on this Certificate is the last day an update of this Certificate will be issued free of charge. It is not the due date for payment.

EXPIRY DATE

03/01/2024



Government of  
South Australia

See overleaf for further information

DETACH AND RETURN THE PAYMENT REMITTANCE ADVICE WITH YOUR PAYMENT



Emergency Services Funding Act 1998

## CERTIFICATE OF EMERGENCY SERVICES LEVY PAYABLE

The Emergency Services Levy working for all South Australians

PAYMENT REMITTANCE ADVICE

No payment is required on this Certificate

**Please Note:**

Please check that the property details shown on this Certificate are correct for the land being sold.

The amount payable on this Certificate is accurate as at the date of issue.

This Certificate is only valid for the financial year shown.

If the change of ownership will occur in the following financial year, you must obtain another Certificate after 30 June.

Payment should be made as part of the settlement process.

The amount payable on this Certificate must be paid in full even if only a portion of the subject land is being sold. RevenueSA cannot apportion the ESL.

If the amount payable is not paid in full, the purchaser may become liable for all of the outstanding ESL as at the date of settlement.

The owner of the land as at 12:01am on 1 July in the financial year of this Certificate will remain liable for any additional ESL accrued before the date of this Certificate, even if the amount payable on this Certificate has been paid.

Provision of this Certificate does not relieve the land owner of their responsibility to pay their Notice of ESL Assessment by the due date.

If the owner of the subject land is receiving an ESL pensioner concession but was not living in the property as their principal place of residence as at 12:01am on 1 July of the current financial year, or is now deceased, you must contact RevenueSA prior to settlement.

For more information:

Visit: [www.revenuesa.sa.gov.au](http://www.revenuesa.sa.gov.au)  
Email: [revsupport@sa.gov.au](mailto:revsupport@sa.gov.au)  
Phone: (08) 8226 3750

**PAYMENT OF THIS CERTIFICATE CAN ONLY BE MADE****Online at:****OR****By Post to:****[www.revenuesaonline.sa.gov.au](http://www.revenuesaonline.sa.gov.au)****RevenueSA  
Locked Bag 555  
ADELAIDE SA 5001**



ABN 19 040 349 865  
Land Tax Act 1936

# CERTIFICATE OF LAND TAX PAYABLE

This form is a statement of land tax payable pursuant to Section 23 of the *Land Tax Act 1936*. The details shown are current as at the date of issue.

PIR Reference No: 2507333

DATE OF ISSUE

05/10/2023

ROBBINS CONVEYANCING GROUP PTY LTD  
LAUREN ROBBINS  
POST OFFICE BOX 70  
BELAIR SA 5052

ENQUIRIES:

Tel: (08) 8226 3750

Email: landtax@sa.gov.au

OWNERSHIP NAME

D A ROBERTSON

FINANCIAL YEAR

2023-2024

PROPERTY DESCRIPTION

47 HOLDFAST DR / SHEIDOW PARK SA 5158 / LT 615 D62839

ASSESSMENT NUMBER

1054351724

TITLE REF.

(A "+" indicates multiple titles)

CT 5905/349

TAXABLE SITE VALUE

\$265,000.00

AREA

0.0450 HA

DETAILS OF THE LAND TAX PAYABLE FOR THE ABOVE PARCEL OF LAND:

CURRENT TAX	\$	0.00	SINGLE HOLDING	\$	0.00
- DEDUCTIONS	\$	0.00			
+ ARREARS	\$	0.00			
- PAYMENTS	\$	0.00			
= <u>AMOUNT PAYABLE</u>	\$	0.00			

Please Note:

If the Current Tax details above indicate a Nil amount, the property may be subject to an Exemption. This exemption should be validated prior to settlement. In order to ensure indemnity for the purchaser of this land, full payment of the amount payable is required:

ON OR BEFORE 03/01/2024

See overleaf for further information



Government of  
South Australia

DETACH AND RETURN THE PAYMENT REMITTANCE ADVICE WITH YOUR PAYMENT



Land Tax Act 1936

## CERTIFICATE OF LAND TAX PAYABLE

PAYMENT REMITTANCE ADVICE

No payment is required on this Certificate

**Please Note:**

Please check that the property details shown on this Certificate are correct for the land being sold.

This Certificate is only valid for the financial year shown.

If the change of ownership will occur in the following financial year, you must obtain another Certificate after 30 June.

Payment should be made as part of the settlement process.

The amount payable on this Certificate must be paid in full even if only a portion of the subject land is being sold. RevenueSA cannot apportion the land tax.

If the amount payable is not paid in full on or before the due date shown on this Certificate, the purchaser will not be released from liability of the whole amount of the land tax outstanding as at the date of settlement.

The owner of the land as at midnight on 30 June immediately before the financial year of this Certificate will remain liable for any additional land tax accrued before the date of this Certificate, even if the amount payable on this Certificate has been paid.

The amount payable on this Certificate is the land tax payable at the date of issue. However, land tax for a particular financial year may be reassessed at any time, changing the amount payable.

Should a reassessment occur after this Certificate has been paid in full, the purchaser will remain indemnified and will not be responsible for payment of the new land tax payable amount. The owner at the beginning of the relevant financial year will be responsible for payment of any additional land tax payable.

Should a reassessment occur after this Certificate has been issued but not paid in full, the purchaser will not be indemnified and may become responsible for payment of the new land tax payable amount.

Should a reassessment occur after this Certificate has been paid in full and the Certificate is subsequently updated, the purchaser will not be indemnified and may become responsible for payment of the new land tax payable amount.

Provision of this Certificate does not relieve the land owner of their responsibility to pay their Notice of Land Tax Assessment by the due date.

For more information:

Visit: [www.revenuesa.sa.gov.au](http://www.revenuesa.sa.gov.au)  
Email: [revsupport@sa.gov.au](mailto:revsupport@sa.gov.au)  
Phone: (08) 8226 3750

**PAYMENT OF THIS CERTIFICATE CAN ONLY BE MADE**

**Online at:**

**OR**

**By Post to:**

**[www.revenuesaonline.sa.gov.au](http://www.revenuesaonline.sa.gov.au)**

RevenueSA  
Locked Bag 555  
ADELAIDE SA 5001

# LOCAL GOVERNMENT INQUIRY CERTIFICATE

Section 7 of Land and Business (Sale and Conveyancing) Regulations



Certificate No: **102799**

Date: **05/10/2023**

Receipt No:

Reference No:

Fax No:

PO Box 21, Oaklands Park  
South Australia 5046

245 Sturt Road, Sturt  
South Australia 5047

T (08) 8375 6600

F (08) 8375 6699

E [council@marion.sa.gov.au](mailto:council@marion.sa.gov.au)

**Robbins Conveyancing**  
**PO Box 70**  
**BELAIR SA 5052**

## CERTIFICATE

*Section 187 of the Local Government Act*

Assessment Number: **486977**

Valuer General No.: **1054351724**

Property Description: **Lot: 615 DP: 62839 CT: 5905/349**

Property Address: **47 Holdfast Drive SHEIDOW PARK 5158**

Owner: **Ms D A Robertson**

*Additional Information:*

*I certify in terms of Section 187 of the Local Government Act the following rates and charges are outstanding as at the date of this certificate:*

<b>Rates/Natural Resources Levy:</b>	<b>Total</b>
<b>Rates for the current year</b> (includes Natural Resources Levy)	<b>\$1,667.35</b>
Overdue/Arrears	\$0.00
Interest	\$0.00
Adjustments	\$0.00
Legal Fees	\$0.00
Less Payments Received	-\$419.35
Less Capping Rebate (if applicable)	\$0.00
Less Council Rebate	\$0.00
<b>Debtor:</b> Monies outstanding (which are a charge on the land) in addition to Rates due	
<b>Total Outstanding</b>	<b>\$1,248.00</b>

**Please be advised:** The first instalment is due **1<sup>st</sup> September 2023** with four quarterly instalments falling due on 01/09/2023, 01/12/2023, 01/03/2024 and 03/06/2024. Fines will be added to any current amount not paid by the due date (at the rate prescribed in the Local Government Act 1999).

**Please phone the Rates Dept on 8375 6600 prior to settlement** to ascertain the exact balance of rates payable including fines if applicable.

**BPAY Details for Council Rates:**

**Biller Code:** **9613**

**Reference Number:** Assessment Number as above



Our Ref: MER F2012/00380  
Contact: Trish McGuire  
Telephone: 08 8429 2572

5 October 2023

Robbins Conveyancing  
PO Box 70  
BELAIR SA 5052

Email: [info@robbinsconveyancing.com.au](mailto:info@robbinsconveyancing.com.au)

Dear Sir/Madam,

**Property Interest Report – receipt number 2507333**

In response to your recent Property Interest Report request, I advise that a Private Mine (PM) was situated on the land title listed below:

Title Reference	Land Parcel	Tenement
CT5905/349	D62839 A615	PM 222

This private mine has been partially surrendered dated 8<sup>th</sup> August 2023 and no longer contains the land parcel listed above.

For your information, please find enclosed a map of the area.

If you have any further queries please contact me on the phone number above or email [trish.mcguire@sa.gov.au](mailto:trish.mcguire@sa.gov.au).

Yours sincerely

*Trish*

**Trish McGuire**  
**CUSTOMER SERVICES OFFICER**  
Enc







# CERTIFICATE

Section 7 of Land and Business (Sale and Conveyancing) Act 1994



**Robbins Conveyancing**  
**PO Box 70**  
**BELAIR SA 5052**

Assessment No: 486977  
 Certificate of Title: Lot: 615 DP: 62839 CT: 5905/349  
 Property Address: 47 Holdfast Drive SHEIDOW PARK 5158  
 Owner: Ms D A Robertson

**Prescribed information statement in accordance with Section 7 of the Land and Business (Sale and Conveyancing) Act 1994:**

<b>Development Act 1993 (repealed)</b>		
section 42— Condition (that continues to apply) of a development authorisation?		100/2003/1555 100/2005/2007
section 50(1)—Requirement to vest land in a council or the Crown to be held as open space		Nil
section 50(2)—Agreement to vest land in a council or the Crown to be held as open space		Nil
section 55—Order to remove or perform work		Nil
section 56—Notice to complete development		Nil
section 57—Land management agreement		See Attached
section 69—Emergency order		Nil
section 71—Fire safety notice		Nil
section 84—Enforcement notice		Nil
section 85(6), 85(10) or 106—Enforcement order		Nil
Part 11 Division 2—Proceedings		Nil
<b>Planning, Development and Infrastructure Act 2016</b>		
Part 5 – Planning and Design Code	Is there a current amendment to the Planning and Design Code released for public consultation by a designated entity on which consultation is continuing or on which consultation has ended but whose proposed amendment has not yet come into operation?	Click the link to check if a Code Amendment applies:  <a href="#">Code Amendment Map Viewer (geohub.sa.gov.au)</a>
	Title or other brief description of zone, subzone and overlay in which the land is situated (as shown in the Planning and Design Code)	See attached PlanSA Data Extract
	Is there a State heritage place on the land or is the land situated in a State heritage area?	
	Is the land designated as a local heritage place?	
	Is there a tree or stand of trees declared in Part 10 of the Planning and Design Code to be a significant tree or trees on the land?	
section 127—Condition (that continues to apply) of a development authorisation		
section 192 or 193—Land management agreement		
section 141—Order to remove or perform work		Nil
section 142—Notice to complete development		Nil
section 155—Emergency order		Nil
section 157—Fire safety notice		Nil
section 198(1)—Requirement to vest land in a council or the Crown to be held as open space		Nil
section 198(2)—Agreement to vest land in a council or the Crown to be held as open space		Nil
Part 16 Division 1—Proceedings		Nil
section 213—Enforcement notice		Nil
section 214(6), 214(10) or 222—Enforcement order		Nil
<b>Repealed Act conditions</b>		

Condition (that continues to apply) of an approval or authorisation granted under the <i>Building Act 1971</i> (repealed), the <i>City of Adelaide Development Control Act 1976</i> (repealed), the <i>Planning Act 1982</i> (repealed) or the <i>Planning and Development Act 1966</i> (repealed)	Nil
<b>Fire and Emergency Services Act 2005</b>	
section 105F (or section 56 or 83 (repealed)—Notice to take action to prevent outbreak or spread of fire	Nil
<b>Food Act 2001</b>	
section 44—Improvement notice	Nil
section 46—Prohibition order	Nil
<b>Housing Improvement Act 1940 (repealed)</b>	
section 23—Declaration that house is undesirable or unfit for human habitation	Nil
<b>Local Government Act 1934 (repealed)</b>	
Notice, order, declaration, charge, claim or demand given or made under the Act	Nil
<b>Local Government Act 1999</b>	
Notice, order, declaration, charge, claim or demand given or made under the Act	Nil
<b>Local Nuisance and Litter Control Act 2016</b>	
section 30—Nuisance or litter abatement notice	Nil
<b>Land Acquisition Act 1969</b>	
section 10—Notice of intention to acquire	Nil
<b>Public and Environmental Health Act 1987 (repealed)</b>	
Part 3—Notice	Nil
<i>Public and Environmental Health (Waste Control) Regulations 2010 (or 1995) (revoked) Part 2—</i> Condition (that continues to apply) of an approval	Nil
<i>Public and Environmental Health (Waste Control) Regulations 2010 (revoked) regulation 19—</i> Maintenance order (that has not been complied with)	Nil
<b>South Australian Public Health Act 2011</b>	
section 92—Notice	Nil
<i>South Australian Public Health (Wastewater) Regulations 2013 Part 4—</i> Condition (that continues to apply) of an approval	Nil
<b>Particulars of building indemnity insurance</b>	See Attached

Does the council hold details of any development approvals relating to:

- commercial or industrial activity at the land; or
- a change in the use of the land or part of the land (within the meaning of the repealed Development Act 1993 or the Planning, Development and Infrastructure Act 2016)?

**No**

Description of the nature of the development(s) approved:

*Note—*

*The question relates to information that the council for the area in which the land is situated may hold. If the council answers "YES" to the question, it will provide a description of the nature of each development approved in respect of the land. The purchaser may then obtain further details from the council (on payment of any fee fixed by the council). However, it is expected that the ability to supply further details will vary considerably between councils.*

*A "YES" answer to paragraph (a) of the question may indicate that a potentially contaminating activity has taken place at the land (see sections 103C and 103H of the Environment Protection Act 1993) and that assessments or remediation of the land may be required at some future time.*

*It should be noted that—*

- the approval of development by a council does not necessarily mean that the development has taken place;*
- the council will not necessarily be able to provide a complete history of all such development that has taken place at the land.*



The information herein is provided pursuant to the Council's obligations under Section 7 of the Land Business (Sales Conveyancing) Act 1994.

Only that information which is required to be provided has been given and that information should not be taken as a representation as to whether or not any other charges or encumbrances affect the subject land.

I, Kellie Parker, Administration Officer of the City of Marion certify that the information provided in these responses is correct.

Sign:

A handwritten signature in dark ink, appearing to read "K Parker", is written over a faint, circular official stamp.

**Date: 05/10/2023**

## Data Extract for Section 7 search purposes

Valuation ID 1054351724

**Data Extract Date:** 05/10/2023

**Parcel ID:** D62839 A615

**Certificate Title:** CT5905/349

**Property Address:** 47 HOLDFAST DR SHEIDOW PARK SA 5158

### Zones

Hills Neighbourhood (HN)

### Subzones

No

### Zoning overlays

#### Overlays

#### **Affordable Housing**

The Affordable Housing Overlay seeks to ensure the integration of a range of affordable dwelling types into residential and mixed use development.

#### **Hazards (Flooding - Evidence Required)**

The Hazards (Flooding - Evidence Required) Overlay adopts a precautionary approach to mitigate potential impacts of potential flood risk through appropriate siting and design of development.

#### **Prescribed Wells Area**

The Prescribed Wells Area Overlay seeks to ensure sustainable water use in prescribed wells areas.

#### **Regulated and Significant Tree**

The Regulated and Significant Tree Overlay seeks to mitigate the loss of regulated trees through appropriate development and redevelopment.

#### **Stormwater Management**

The Stormwater Management Overlay seeks to ensure new development incorporates water sensitive urban design techniques to capture and re-use stormwater.

#### **Urban Tree Canopy**

The Urban Tree Canopy Overlay seeks to preserve and enhance urban tree canopy through the planting of new trees and retention of existing mature trees where practicable.

### Is the land situated in a State Heritage Place/Area

No

Open the SA Heritage Places Database Search tool to find the locations' Heritage Place Details.

<http://maps.sa.gov.au/heritagesearch/HeritageSearchLocation.aspx>

### Is the land designated as a Local Heritage Place

No

Open the SA Heritage Places Database Search tool to find the locations' Heritage Place Details.

<http://maps.sa.gov.au/heritagesearch/HeritageSearchLocation.aspx>

Is there a tree or stand of trees declared in Part 10 of the Planning and Design Code (the Code) to be a significant tree or trees on the land? (Note: there may be regulated and/or significant trees on the land that are not listed in the Code - see below).

NO

Under the Planning, Development and Infrastructure Act 2016 (the Act), a tree may be declared as a significant tree in the Code, or it may be declared as a significant or regulated tree by the Planning, Development and Infrastructure (General) Regulations 2017. Under the Act, protections exist for trees declared to be significant and/or regulated trees. Further information regarding protected trees can be found on the PlanSA website: <https://plan.sa.gov.au/>

Open the Online Planning and Design Code to browse the full Code and Part 10 - Significant Trees for more information.

<https://code.plan.sa.gov.au/>

### Associated Development Authorisation Information

*A Development Application cannot be enacted unless the Development Authorisation for Development Approval has been granted.*

No

### Land Management Agreement (LMA)

- 8425749

Account Number <b>10 54351 72 4</b>	L.T.O Reference CT5905349	Date of issue 5/10/2023	Agent No. 8199	Receipt No. 2507333
--	------------------------------	----------------------------	-------------------	------------------------

ROBBINS CONVEYANCING GROUP PTY LTD  
PO BOX 70  
BELAIR SA 5052  
info@robbinsconveyancing.com.au

Section 7/Elec

## Certificate of Water and Sewer Charges & Encumbrance Information

### Property details:

**Customer:** MS DA ROBERTSON  
**Location:** 47 HOLDFAST DR SHEIDOW PARK LT 615 D62839  
**Description:** 7H DG PER **Capital Value:** \$ 630 000  
**Rating:** Residential

### Periodic charges

Raised in current years to 30/9/2023

		Arrears as at: 30/6/2023	:	\$ 0.00
Water main available:	8/3/2004	Water rates	:	74.20
Sewer main available:	1/7/2004	Sewer rates	:	96.71
		Water use	:	30.52
		SA Govt concession	:	0.00
		Recycled Water Use	:	0.00
		Service Rent	:	0.00
		Recycled Service Rent	:	0.00
		Other charges	:	0.00
		Goods and Services Tax	:	0.00
		Amount paid	:	201.43CR
		<b>Balance outstanding</b>	:	0.00

Degree of concession: 00.00%  
Recovery action taken: FULLY PAID

**Next quarterly charges:** Water supply: 74.20 Sewer: 96.71 Bill: 8/11/2023

This Account is billed four times yearly for water use charges.

The last Water Use Year ended on 24/04/2023.

Please note: If you have also ordered a Special Meter Reading for this property and it comes back as estimated, please ensure you provide a photo of the meter including serial number to have the certificate reissued.

SA Water has no record of an Encumbrance on this property as at the date of issue of this certificate.

## South Australian Water Corporation

**Name:**

MS DA ROBERTSON

**Water & Sewer Account**Acct. No.: **10 54351 72 4****Amount:** \_\_\_\_\_**Address:**47 HOLDFAST DR SHEIDOW PARK LT  
615 D62839

---

### Payment Options

**EFT****EFT Payment**

Bank account name:	SA Water Collection Account
BSB number:	065000
Bank account number:	10622859
Payment reference:	1054351724

**Bill code: 8888**  
**Ref: 1054351724****Telephone and Internet Banking — BPAY®**

Contact your bank or financial institution to make this payment from your cheque, savings, debit, credit card or transaction account. More information at [bpay.com.au](http://bpay.com.au)

**Paying online**

Pay online at [www.sawater.com.au/paynow](http://www.sawater.com.au/paynow) for a range of options. Have your account number and credit card details to hand.

**Paying by phone**

Call 1300 650 870 and pay by phone using your Visa/Mastercard 24/7.

SA Water account number: 1054351724

**Government of  
South Australia**

**South Australian Water Corporation**  
250 Victoria Square/Tarntanyangga  
Adelaide SA 5000  
GPO Box 1751 Adelaide SA 5001

1300 SA WATER  
(1300 729 283)  
ABN 69 336 525 019  
[sawater.com.au](http://sawater.com.au)



# certificate of insurance

Construction Services Australia Pty Ltd  
Po Box 63  
STEPNEY SA 5069

A policy of insurance which complies with Division III of Part V of the Building Work Contract Act 1995 (S.A.), has been issued by: Royal & Sun Alliance Insurance Australia Ltd CN 005 297 807 ABN 48 005 297 807

**To Be Carried Out By:** Construction Services Australia Pty Ltd  
**ABN:** 99 007 641 787  
**Builder Licence Number:** GO08969  
**In Favour Of:** J Schultz & K Martin

**Contract Date:** 04/05/2003

**In Respect Of:** Single Dwelling

**At:** Lot No: 615 Unit No: House No:  
Holdfast Drive  
SHEIDOW PARK SA 5158

**The Certificate of Insurance is for Cover:**  
Statutory Cover

This certificate is issued subject to any cheque tendered in payment in connection with this insurance being honoured upon first presentation.

**HIA INSURANCE SERVICES P/L**

ABN 84 076 460 967

An associated company of

Aon Risk Services Australia Ltd

GPO Box 514, Adelaide SA 5001

Ph: (08) 8340 7500

Fax: (08) 8340 7599

**CLAIMS ENQUIRY LINE**

1800 554 255

**Certificate No:** 128092

**Local Authority Copy**

**Issue Date** 17/07/2003

Please note that Aon Risk Services Australia Ltd ABN 17 000 434 720 is arranging the insurance policy as agent of the insurer below.

They also act as agent of the insurer below and not as agent of the insured in dealing with or settling any claim.

RECEIVED  
23 SEP 2003



Total includes Policy Fees, Stamp Duty and GST

**Insurer:**

Royal & Sun Alliance Insurance Australia Ltd

**AON** *Juan Garcia* **HIA INSURANCE SERVICES**  
Tailormade for the trade

