

REAL PROPERTY ACT, 1886



The Registrar-General certifies that this Title Register Search displays the records maintained in the Register Book and other notations at the time of searching.



## Certificate of Title - Volume 5475 Folio 199

**Parent Title(s)** CT 4019/169  
**Creating Dealing(s)** CONVERTED TITLE  
**Title Issued** 25/11/1997 **Edition** 2 **Edition Issued** 22/03/2000  
**Diagram Reference** 4019169

## Estate Type

FEE SIMPLE

## Registered Proprietor

HELEN MARY MANN  
OF 8 ATTUNGA STREET SHEIDOW PARK SA 5158

## Description of Land

ALLOTMENT 139 DEPOSITED PLAN 9844  
IN THE AREA NAMED SHEIDOW PARK  
HUNDRED OF NOARLUNGA

## Easements

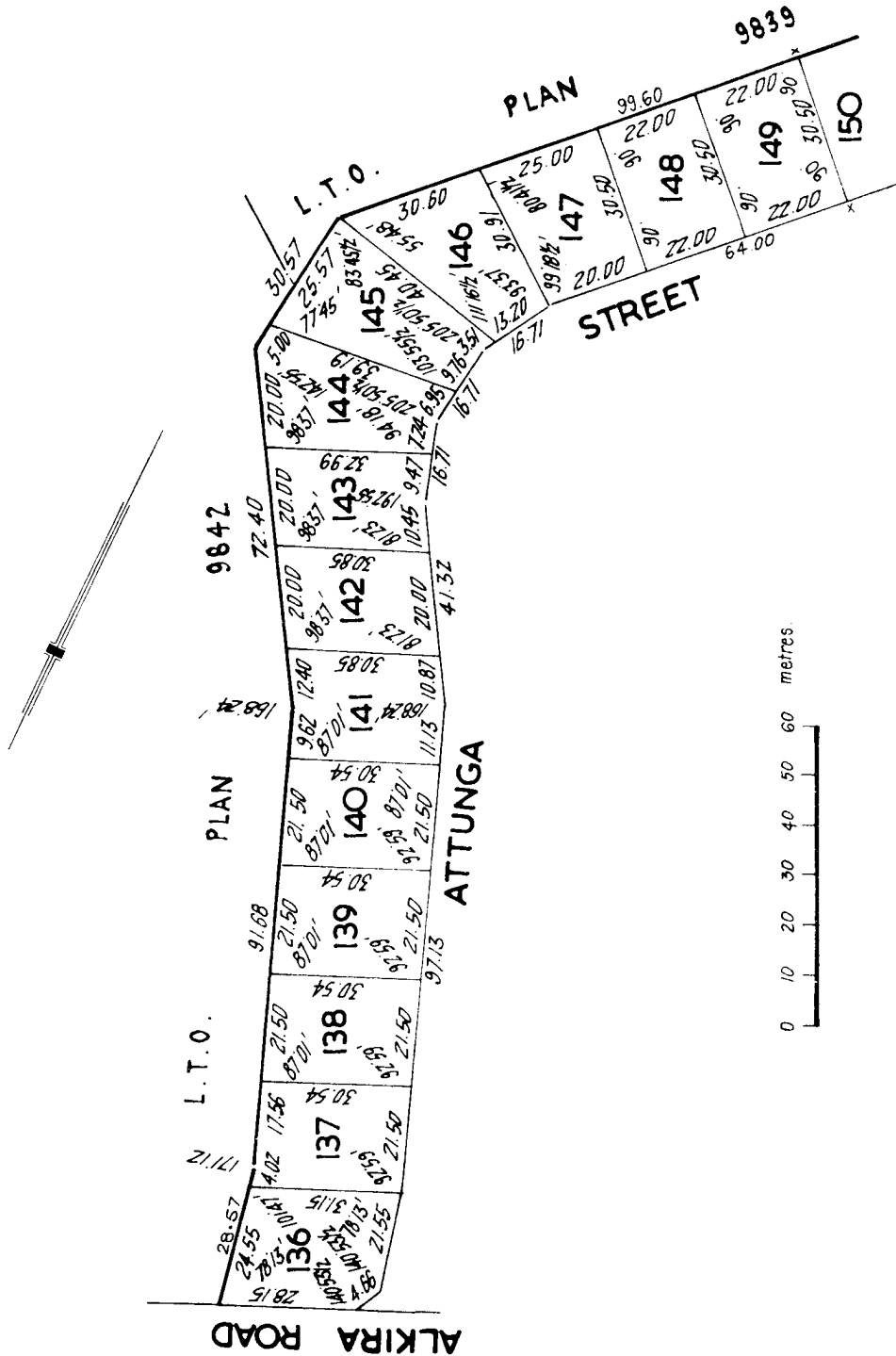
NIL

## Schedule of Dealings

NIL

## Notations

**Dealings Affecting Title** NIL  
**Priority Notices** NIL  
**Notations on Plan** NIL  
**Registrar-General's Notes** NIL  
**Administrative Interests** NIL



## Certificate of Title

Title Reference	CT 5475/199
Status	CURRENT
Easement	NO
Owner Number	11765818
Address for Notices	8 ATTUNGA ST SHEIDOW PARK 5158
Area	700m <sup>2</sup> (CALCULATED)

## Estate Type

Fee Simple

## Registered Proprietor

HELEN MARY MANN  
OF 8 ATTUNGA STREET SHEIDOW PARK SA 5158

## Description of Land

ALLOTMENT 139 DEPOSITED PLAN 9844  
IN THE AREA NAMED SHEIDOW PARK  
HUNDRED OF NOARLUNGA

## Last Sale Details

Dealing Reference	TRANSFER (T) 8846540
Dealing Date	08/03/1998
Sale Price	\$0
Sale Type	CHANGE OF OWNERSHIP FOR NO MONETARY CONSIDERATION OR UNDISCLOSED CONSIDERATION

## Constraints

### Encumbrances

NIL

### Stoppers

NIL

## Valuation Numbers

Valuation Number	Status	Property Location Address
1052631001	CURRENT	8 ATTUNGA STREET, SHEIDOW PARK, SA 5158

## Notations

### Dealings Affecting Title

NIL

### Notations on Plan

NIL

**Registrar-General's Notes**

NIL

**Administrative Interests**

NIL

**Valuation Record**

Valuation Number	1052631001
Type	Site & Capital Value
Date of Valuation	01/01/2024
Status	CURRENT
Operative From	01/07/1974
Property Location	8 ATTUNGA STREET, SHEIDOW PARK, SA 5158
Local Government	MARION
Owner Names	HELEN MARY MANN
Owner Number	11765818
Address for Notices	8 ATTUNGA ST SHEIDOW PARK 5158
Zone / Subzone	SN - Suburban Neighbourhood
Water Available	Yes
Sewer Available	Yes
Land Use	1100 - House
Description	7H CP
Local Government Description	Residential

**Parcels**

Plan/Parcel	Title Reference(s)
D9844 ALLOTMENT 139	CT 5475/199

**Values**

Financial Year	Site Value	Capital Value	Notional Site Value	Notional Capital Value	Notional Type
Current	\$310,000	\$590,000			
Previous	\$285,000	\$540,000			

**Building Details**

Valuation Number	1052631001
Building Style	Conventional

---

<b>Year Built</b>	1974
<b>Building Condition</b>	Good
<b>Wall Construction</b>	Brick
<b>Roof Construction</b>	Tiled (Terra Cotta or Cement)
<b>Equivalent Main Area</b>	153 sqm
<b>Number of Main Rooms</b>	7

*Note – this information is not guaranteed by the Government of South Australia*

## Certificate of Title

**Title Reference:** CT 5475/199

**Status:** CURRENT

**Parent Title(s):** CT 4019/169

**Dealing(s) Creating Title:** CONVERTED TITLE

**Title Issued:** 25/11/1997

**Edition:** 2

## Dealings

Lodgement Date	Completion Date	Dealing Number	Dealing Type	Dealing Status	Details
02/03/2000	23/03/2000	8846540	TRANSFER	REGISTERED	HELEN MARY MANN

# Property Interest Report

Provided by Land Services SA on behalf of the South Australian Government

Title Reference	CT 5475/199	Reference No. 2588456
Registered Proprietors	H M*MANN	Prepared 18/07/2024 11:11
Address of Property	8 ATTUNGA STREET, SHEIDOW PARK, SA 5158	
Local Govt. Authority	THE CORPORATION OF THE CITY OF MARION	
Local Govt. Address	PO BOX 21 OAKLANDS PARK SA 5046	

This report provides information that may be used to complete a Form 1 as prescribed in the *Land and Business (Sale and Conveyancing) Act 1994*

## Table of Particulars

Particulars of mortgages, charges and prescribed encumbrances affecting the land as identified in Division 1 of the Schedule to Form 1 as described in the Regulations to the *Land and Business (Sale and Conveyancing) Act 1994*

All enquiries relating to the Regulations or the Form 1 please contact Consumer & Business Services between 8:30 am and 5:00 pm on 131 882 or via their website [www.cbs.sa.gov.au](http://www.cbs.sa.gov.au)

Prescribed encumbrance	Particulars (Particulars in bold indicates further information will be provided)
------------------------	--

### 1. General

- |     |  |  |
|-----|--|--|
| 1.1 | Mortgage of land<br><br><i>[Note - Do not omit this item. The item and its heading must be included in the statement even if not applicable.]</i>  | Refer to the Certificate of Title  |
| 1.2 | Easement<br>(whether over the land or annexed to the land)<br><br>Note--"Easement" includes rights of way and party wall rights<br><br><i>[Note - Do not omit this item. The item and its heading must be included in the statement even if not applicable.]</i>   | Refer to the Certificate of Title  |
| 1.3 | Restrictive covenant<br><br><i>[Note - Do not omit this item. The item and its heading must be included in the statement even if not applicable.]</i>  | Refer to the Certificate of Title for details of any restrictive covenants as an encumbrance |
| 1.4 | Lease, agreement for lease, tenancy agreement or licence<br>(The information does not include information about any sublease or subtenancy. That information may be sought by the purchaser from the lessee or tenant or sublessee or subtenant.)<br><br><i>[Note - Do not omit this item. The item and its heading must be included in the statement even if not applicable.]</i> | Refer to the Certificate of Title<br><br>also<br><br>Contact the vendor for these details    |
| 1.5 | Caveat   | Refer to the Certificate of Title  |
| 1.6 | Lien or notice of a lien   | Refer to the Certificate of Title  |

### 2. Aboriginal Heritage Act 1988

- |     |   |   |
|-----|---|---|
| 2.1 | section 9 - Registration in central archives of an Aboriginal site or object              | Aboriginal Affairs and Reconciliation in AGD has no registered entries for Aboriginal sites or objects affecting this title |
| 2.2 | section 24 - Directions prohibiting or restricting access to, or activities on, a site or | Aboriginal Affairs and Reconciliation in AGD has no record of any direction affecting this title                            |

an area surrounding a site

- 2.3 Part 3 Division 6 - Aboriginal heritage agreement

Aboriginal Affairs and Reconciliation in AGD has no record of any agreement affecting this title

also

Refer to the Certificate of Title

### 3. ***Burial and Cremation Act 2013***

- 3.1 section 8 - Human remains interred on land

Births, Deaths and Marriages in AGD has no record of any gravesites relating to this title

also

contact the vendor for these details

### 4. ***Crown Rates and Taxes Recovery Act 1945***

- 4.1 section 5 - Notice requiring payment

Crown Lands Program in DEW has no record of any notice affecting this title

### 5. ***Development Act 1993 (repealed)***

- 5.1 section 42 - Condition (that continues to apply) of a development authorisation

State Planning Commission in the Department for Housing and Urban Development has no record of any conditions that continue to apply, affecting this title

*[Note - Do not omit this item. The item and its heading must be included in the statement even if not applicable.]*

also

Contact the Local Government Authority for other details that might apply

- 5.2 section 50(1) - Requirement to vest land in a council or the Crown to be held as open space

State Planning Commission in the Department for Housing and Urban Development has no record of any conditions that continue to apply, affecting this title

also

Contact the Local Government Authority for other details that might apply

- 5.3 section 50(2) - Agreement to vest land in a council or the Crown to be held as open space

State Planning Commission in the Department for Housing and Urban Development has no record of any conditions that continue to apply, affecting this title

also

Contact the Local Government Authority for other details that might apply

- 5.4 section 55 - Order to remove or perform work

State Planning Commission in the Department for Housing and Urban Development has no record of any order or notice affecting this title

also

Contact the Local Government Authority for other details that might apply

- 5.5 section 56 - Notice to complete development

State Planning Commission in the Department for Housing and Urban Development has no record of any order or notice affecting this title

also

Contact the Local Government Authority for other details that might apply

- 5.6 section 57 - Land management agreement

Refer to the Certificate of Title

- 5.7 section 60 - Notice of intention by building owner

Contact the vendor for these details

- 5.8 section 69 - Emergency order

State Planning Commission in the Department for Housing and Urban Development has no record of any order affecting this title

also

Contact the Local Government Authority for other details that might apply

- 5.9 section 71 - Fire safety notice

Building Fire Safety Committee in the Department for Housing and Urban Development has no record of any notice affecting this title

5.10	section 84 - Enforcement notice	State Planning Commission in the Department for Housing and Urban Development has no record of any conditions that continue to apply, affecting this title  also  Contact the Local Government Authority for other details that might apply
5.11	section 85(6), 85(10) or 106 - Enforcement order	State Planning Commission in the Department for Housing and Urban Development has no record of any conditions that continue to apply, affecting this title  also  Contact the Local Government Authority for other details that might apply
5.12	Part 11 Division 2 - Proceedings	Contact the Local Government Authority for other details that might apply  also  Contact the vendor for these details

## 6. Repealed Act conditions

6.1	Condition (that continues to apply) of an approval or authorisation granted under the <i>Building Act 1971</i> (repealed), the <i>City of Adelaide Development Control Act, 1976</i> (repealed), the <i>Planning Act 1982</i> (repealed) or the <i>Planning and Development Act 1966</i> (repealed)  <i>[Note - Do not omit this item. The item and its heading must be included in the statement even if not applicable.]</i>	State Planning Commission in the Department for Housing and Urban Development has no record of any conditions that continue to apply, affecting this title  also  Contact the Local Government Authority for other details that might apply
-----	--	---

## 7. Emergency Services Funding Act 1998

7.1	section 16 - Notice to pay levy	<b>An Emergency Services Levy Certificate will be forwarded.</b> <b>If you do not receive the certificate within four (4) working days please contact the RevenueSA Customer Contact Centre on (08) 8226 3750.</b>  <b>Clients who have misplaced or not received their certificates and are RevenueSA Online users should log into RevenueSA Online and reprint their certificates</b> <b><a href="http://www.revenuesaonline.sa.gov.au">www.revenuesaonline.sa.gov.au</a></b>
-----	---------------------------------	---

## 8. Environment Protection Act 1993

8.1	section 59 - Environment performance agreement that is registered in relation to the land	EPA (SA) does not have any current Performance Agreements registered on this title
8.2	section 93 - Environment protection order that is registered in relation to the land	EPA (SA) does not have any current Environment Protection Orders registered on this title
8.3	section 93A - Environment protection order relating to cessation of activity that is registered in relation to the land	EPA (SA) does not have any current Orders registered on this title
8.4	section 99 - Clean-up order that is registered in relation to the land	EPA (SA) does not have any current Clean-up orders registered on this title
8.5	section 100 - Clean-up authorisation that is registered in relation to the land	EPA (SA) does not have any current Clean-up authorisations registered on this title
8.6	section 103H - Site contamination assessment order that is registered in relation to the land	EPA (SA) does not have any current Orders registered on this title
8.7	section 103J - Site remediation order that is registered in relation to the land	EPA (SA) does not have any current Orders registered on this title
8.8	section 103N - Notice of declaration of special management area in relation to the land (due to possible existence of site contamination)	EPA (SA) does not have any current Orders registered on this title

8.9	section 103P - Notation of site contamination audit report in relation to the land	EPA (SA) does not have any current Orders registered on this title
8.10	section 103S - Notice of prohibition or restriction on taking water affected by site contamination in relation to the land	EPA (SA) does not have any current Orders registered on this title
<b>9.</b>	<b><i>Fences Act 1975</i></b>	
9.1	section 5 - Notice of intention to perform fencing work	Contact the vendor for these details
<b>10.</b>	<b><i>Fire and Emergency Services Act 2005</i></b>	
10.1	section 105F - (or section 56 or 83 (repealed)) - Notice to take action to prevent outbreak or spread of fire	Contact the Local Government Authority for other details that might apply Where the land is outside a council area, contact the vendor
<b>11.</b>	<b><i>Food Act 2001</i></b>	
11.1	section 44 - Improvement notice	Public Health in DHW has no record of any notice or direction affecting this title also Contact the Local Government Authority for other details that might apply
11.2	section 46 - Prohibition order	Public Health in DHW has no record of any notice or direction affecting this title also Contact the Local Government Authority for other details that might apply
<b>12.</b>	<b><i>Ground Water (Qualco-Sunlands) Control Act 2000</i></b>	
12.1	Part 6 - risk management allocation	Qualco Sunlands Ground Water Control Trust has no record of any allocation affecting this title
12.2	section 56 - Notice to pay share of Trust costs, or for unauthorised use of water, in respect of irrigated property	DEW Water Licensing has no record of any notice affecting this title
<b>13.</b>	<b><i>Heritage Places Act 1993</i></b>	
13.1	section 14(2)(b) - Registration of an object of heritage significance	Heritage Branch in DEW has no record of any registration affecting this title
13.2	section 17 or 18 - Provisional registration or registration	Heritage Branch in DEW has no record of any registration affecting this title
13.3	section 30 - Stop order	Heritage Branch in DEW has no record of any stop order affecting this title
13.4	Part 6 - Heritage agreement	Heritage Branch in DEW has no record of any agreement affecting this title also Refer to the Certificate of Title
13.5	section 38 - "No development" order	Heritage Branch in DEW has no record of any "No development" order affecting this title
<b>14.</b>	<b><i>Highways Act 1926</i></b>	
14.1	Part 2A - Establishment of control of access from any road abutting the land	Transport Assessment Section within DIT has no record of any registration affecting this title
<b>15.</b>	<b><i>Housing Improvement Act 1940 (repealed)</i></b>	
15.1	section 23 - Declaration that house is undesirable or unfit for human habitation	Contact the Local Government Authority for other details that might apply
15.2	Part 7 (rent control for substandard houses) - notice or declaration	Housing Safety Authority has no record of any notice or declaration affecting this title
<b>16.</b>	<b><i>Housing Improvement Act 2016</i></b>	

16.1	Part 3 Division 1 - Assessment, improvement or demolition orders	Housing Safety Authority has no record of any notice or declaration affecting this title
16.2	section 22 - Notice to vacate premises	Housing Safety Authority has no record of any notice or declaration affecting this title
16.3	section 25 - Rent control notice	Housing Safety Authority has no record of any notice or declaration affecting this title

## **17. *Land Acquisition Act 1969***

17.1	section 10 - Notice of intention to acquire	Refer to the Certificate of Title for any notice of intention to acquire also Contact the Local Government Authority for other details that might apply
------	---	---

## **18. *Landscape South Australia Act 2019***

18.1	section 72 - Notice to pay levy in respect of costs of regional landscape board	The regional landscape board has no record of any notice affecting this title
18.2	section 78 - Notice to pay levy in respect of right to take water or taking of water	DEW has no record of any notice affecting this title
18.3	section 99 - Notice to prepare an action plan for compliance with general statutory duty	The regional landscape board has no record of any notice affecting this title
18.4	section 107 - Notice to rectify effects of unauthorised activity	The regional landscape board has no record of any notice affecting this title also DEW has no record of any notice affecting this title
18.5	section 108 - Notice to maintain watercourse or lake in good condition	The regional landscape board has no record of any notice affecting this title
18.6	section 109 - Notice restricting the taking of water or directing action in relation to the taking of water	DEW has no record of any notice affecting this title
18.7	section 111 - Notice to remove or modify a dam, embankment, wall or other obstruction or object	The regional landscape board has no record of any notice affecting this title
18.8	section 112 - Permit (or condition of a permit) that remains in force	The regional landscape board has no record of any permit (that remains in force) affecting this title also DEW has no record of any permit (that remains in force) affecting this title
18.9	section 120 - Notice to take remedial or other action in relation to a well	DEW has no record of any notice affecting this title
18.10	section 135 - Water resource works approval	DEW has no record of a water resource works approval affecting this title
18.11	section 142 - Site use approval	DEW has no record of a site use approval affecting this title
18.12	section 166 - Forest water licence	DEW has no record of a forest water licence affecting this title
18.13	section 191 - Notice of instruction as to keeping or management of animal or plant	The regional landscape board has no record of any notice affecting this title
18.14	section 193 - Notice to comply with action order for the destruction or control of animals or plants	The regional landscape board has no record of any notice affecting this title
18.15	section 194 - Notice to pay costs of destruction or control of animals or plants on road reserve	The regional landscape board has no record of any notice affecting this title
18.16	section 196 - Notice requiring control or quarantine of animal or plant	The regional landscape board has no record of any notice affecting this title
18.17	section 207 - Protection order to secure compliance with specified provisions of the	The regional landscape board has no record of any notice affecting this title

Act

- |       |  |   |
|-------|--|---|
| 18.18 | section 209 - Reparation order requiring specified action or payment to make good damage resulting from contravention of the Act | The regional landscape board has no record of any notice affecting this title |
| 18.19 | section 211 - Reparation authorisation authorising specified action to make good damage resulting from contravention of the Act  | The regional landscape board has no record of any notice affecting this title |
| 18.20 | section 215 - Orders made by ERD Court   | The regional landscape board has no record of any notice affecting this title |
| 18.21 | section 219 - Management agreements  | The regional landscape board has no record of any notice affecting this title |
| 18.22 | section 235 - Additional orders on conviction  | The regional landscape board has no record of any notice affecting this title |

## **19. *Land Tax Act 1936***

- |      |   |   |
|------|---|---|
| 19.1 | Notice, order or demand for payment of land tax | <b>A Land Tax Certificate will be forwarded.</b><br><b>If you do not receive the certificate within four (4) working days please contact the RevenueSA Customer Contact Centre on (08) 8226 3750.</b><br><br><b>Clients who have misplaced or not received their certificates and are RevenueSA Online users should log into RevenueSA Online and reprint their certificates</b><br><b><a href="http://www.revenuesaonline.sa.gov.au">www.revenuesaonline.sa.gov.au</a></b> |
|------|---|---|

## **20. *Local Government Act 1934 (repealed)***

- |      |   |   |
|------|---|---|
| 20.1 | Notice, order, declaration, charge, claim or demand given or made under the Act | Contact the Local Government Authority for other details that might apply |
|------|---|---|

## **21. *Local Government Act 1999***

- |      |   |   |
|------|---|---|
| 21.1 | Notice, order, declaration, charge, claim or demand given or made under the Act | Contact the Local Government Authority for other details that might apply |
|------|---|---|

## **22. *Local Nuisance and Litter Control Act 2016***

- |      |  |   |
|------|--|---|
| 22.1 | section 30 - Nuisance or litter abatement notice | Contact the Local Government Authority for other details that might apply |
|------|--|---|

## **23. *Metropolitan Adelaide Road Widening Plan Act 1972***

- |      |  |   |
|------|--|---|
| 23.1 | section 6 - Restriction on building work | Transport Assessment Section within DIT has no record of any restriction affecting this title |
|------|--|---|

## **24. *Mining Act 1971***

- |      |   |   |
|------|---|---|
| 24.1 | Mineral tenement (other than an exploration licence)  | Mineral Tenements in the Department of Energy and Mining has no record of any proclamation affecting this title |
| 24.2 | section 9AA - Notice, agreement or order to waive exemption from authorised operations            | Contact the vendor for these details  |
| 24.3 | section 56T(1) - Consent to a change in authorised operations                                     | Contact the vendor for these details  |
| 24.4 | section 58(a) - Agreement authorising tenement holder to enter land                               | Contact the vendor for these details  |
| 24.5 | section 58A - Notice of intention to commence authorised operations or apply for lease or licence | Contact the vendor for these details  |
| 24.6 | section 61 - Agreement or order to pay compensation for authorised operations                     | Contact the vendor for these details  |
| 24.7 | section 75(1) - Consent relating to extractive minerals   | Contact the vendor for these details  |
| 24.8 | section 82(1) - Deemed consent or agreement   | Contact the vendor for these details  |

24.9	Proclamation with respect to a private mine	Mineral Tenements in the Department of Energy and Mining has no record of any proclamation affecting this title
<b>25. <i>Native Vegetation Act 1991</i></b>		
25.1	Part 4 Division 1 - Heritage agreement	DEW Native Vegetation has no record of any agreement affecting this title also Refer to the Certificate of Title
25.2	section 25C - Conditions of approval regarding achievement of environmental benefit by accredited third party provider	DEW Native Vegetation has no record of any agreement affecting this title also Refer to the Certificate of Title
25.3	section 25D - Management agreement	DEW Native Vegetation has no record of any agreement affecting this title also Refer to the Certificate of Title
25.4	Part 5 Division 1 - Refusal to grant consent, or condition of a consent, to clear native vegetation	DEW Native Vegetation has no record of any refusal or condition affecting this title
<b>26. <i>Natural Resources Management Act 2004 (repealed)</i></b>		
26.1	section 97 - Notice to pay levy in respect of costs of regional NRM board	The regional landscape board has no record of any notice affecting this title
26.2	section 123 - Notice to prepare an action plan for compliance with general statutory duty	The regional landscape board has no record of any notice affecting this title
26.3	section 134 - Notice to remove or modify a dam, embankment, wall or other obstruction or object	The regional landscape board has no record of any notice affecting this title
26.4	section 135 - Condition (that remains in force) of a permit	The regional landscape board has no record of any notice affecting this title
26.5	section 181 - Notice of instruction as to keeping or management of animal or plant	The regional landscape board has no record of any notice affecting this title
26.6	section 183 - Notice to prepare an action plan for the destruction or control of animals or plants	The regional landscape board has no record of any notice affecting this title
26.7	section 185 - Notice to pay costs of destruction or control of animals or plants on road reserve	The regional landscape board has no record of any notice affecting this title
26.8	section 187 - Notice requiring control or quarantine of animal or plant	The regional landscape board has no record of any notice affecting this title
26.9	section 193 - Protection order to secure compliance with specified provisions of the Act	The regional landscape board has no record of any order affecting this title
26.10	section 195 - Reparation order requiring specified action or payment to make good damage resulting from contravention of the Act	The regional landscape board has no record of any order affecting this title
26.11	section 197 - Reparation authorisation authorising specified action to make good damage resulting from contravention of the Act	The regional landscape board has no record of any authorisation affecting this title
<b>27. <i>Outback Communities (Administration and Management) Act 2009</i></b>		
27.1	section 21 - Notice of levy or contribution payable	Outback Communities Authority has no record affecting this title

## 28. *Phylloxera and Grape Industry Act 1995*

- 28.1 section 23(1) - Notice of contribution payable      The Phylloxera and Grape Industry Board of South Australia has no vineyard registered against this title. However all properties with greater than 0.5 hectares of planted vines are required to be registered with the board

## 29. *Planning, Development and Infrastructure Act 2016*

- 29.1 Part 5 - Planning and Design Code  
*[ Note - Do not omit this item. The item and its heading must be included in the statement even if not applicable.]*
- Contact the Local Government Authority for the title or other brief description of the zone or subzone in which the land is situated.
- also
- Heritage Branch in DEW has no record of a State Heritage Area created prior to 15 January 1994 under the former South Australian Heritage Act 1978 affecting this title
- also
- For details of this item, including State Heritage Areas which have been authorised or put under interim effect since 15 January 1994, contact the Local Government Authority
- also
- Contact the Local Government Authority for other details that might apply to a place of local heritage value
- also
- For details of declared significant trees affecting this title, contact the Local Government Authority
- also
- Code Amendment**
- Lot 51 and 52 (86-88) Morphett Road - South Australian Jockey Club Incorporated (SAJC) are proposing to rezone approximately 1.5 hectares of land at 86-88 Morphett Rd Glengowrie, from the Recreation Zone to the Urban Neighbourhood Zone. For more information, refer to the 'Code Amendments' page on the PlanSA portal: [https://plan.sa.gov.au/have\\_your\\_say/](https://plan.sa.gov.au/have_your_say/) or phone 1800752664.
- Code Amendment**
- Residential Driveway Crossovers –draft design standard aiming to improve public safety and enhance streetscapes across SA. Minor changes to the Planning and Design Code have also been drafted to complement the design standard and support its delivery and are open for consultation as part of this process. For more information, refer to the 'Code Amendments' page on the PlanSA portal: [https://plan.sa.gov.au/have\\_your\\_say/](https://plan.sa.gov.au/have_your_say/) or phone PlanSA on 1800752664.
- Code Amendment**
- Southern Suburbs Residential Policy – Marion Council is seeking to rezone land across Darlington, Hallett Cove, Marino, O'Halloran Hill, Seacliff Park, Seacombe Heights, Seaview Downs, Sheidow Park and Trott Park (the Affected Area), to provide a consistent policy approach to sloping land that facilitates opportunity for subdivision and redevelopment where appropriate. For more information, refer to the 'Code Amendments' page on the PlanSA portal: [https://plan.sa.gov.au/have\\_your\\_say/](https://plan.sa.gov.au/have_your_say/) or phone PlanSA on 1800752664.
- Code Amendment**
- Tunnel Protection Overlay (early commencement) - The Department for Infrastructure and Transport is introducing a Tunnel Protection Overlay that will apply to the River Torrens to Darlington Project (T2D) tunnels. The Overlay aims to ensure that future development activity and construction work nearby does not impact the tunnels. For more information, refer to the 'Code Amendments' page on the PlanSA portal: [https://plan.sa.gov.au/have\\_your\\_say/](https://plan.sa.gov.au/have_your_say/) or phone PlanSA on 1800752664.
- Code Amendment**
- Centre Zone Adjustment - Marion Council seeks to align the most appropriate zone and policy to each affected site and existing land use, to enable/support more efficient and effective future planning outcomes. For more information, refer to the 'Code

Amendments' page on the PlanSA portal: [https://plan.sa.gov.au/have\\_your\\_say/](https://plan.sa.gov.au/have_your_say/) or phone PlanSA on 1800752664.

#### Code Amendment

Statewide Bushfire Hazards Overlay - aims to review the current policy framework (spatial layers and policy content) of the six Hazard (Bushfire Risk) Overlays as well as explore other planning instruments and mechanisms to assist in mitigating bushfire hazard impacts. Please note that this Code Amendment only applies to a portion of some council areas. To understand if your property is affected, please check the bushfire hazard map at <https://plus.geodata.sa.gov.au/bushfire/index.html>. For more information, please visit [https://plan.sa.gov.au/have\\_your\\_say/](https://plan.sa.gov.au/have_your_say/) or contact PlanSA via email (PlanSA@sa.gov.au) or telephone (1800 752 664).

#### Code Amendment

Morphettville/Glengowrie Horse Related Activities - Marion Council is proposing to amend the planning policy relating to land located adjacent the Morphettville Racecourse on the southern side of Bray Street in Morphettville and the western side of Morphett Road in Glengowrie. For more information, refer to the 'Code Amendments' page on the PlanSA portal: [https://plan.sa.gov.au/have\\_your\\_say/](https://plan.sa.gov.au/have_your_say/) or phone PlanSA on 1800752664.

#### Code Amendment

Ancillary Accommodation and Student Accommodation Definitions Review Code Amendment - The Chief Executive of the Department for Trade and Investment has initiated the Ancillary Accommodation and Student Accommodation Definitions Review Code Amendment to review the definitions for 'ancillary accommodation' and 'student accommodation'. For more information and to view the DPA online, visit the amendment webpage on the SA Planning Portal [https://plan.sa.gov.au/have\\_your\\_say/general\\_consultations](https://plan.sa.gov.au/have_your_say/general_consultations) or phone PlanSA on 1800752664.

29.2	section 127 - Condition (that continues to apply) of a development authorisation <i>[ Note - Do not omit this item. The item and its heading must be included in the statement even if not applicable.]</i>	State Planning Commission in the Department for Housing and Urban Development has no record of any conditions that continue to apply, affecting this title  also  Contact the Local Government Authority for other details that might apply
29.3	section 139 - Notice of proposed work and notice may require access	Contact the vendor for these details
29.4	section 140 - Notice requesting access	Contact the vendor for these details
29.5	section 141 - Order to remove or perform work	State Planning Commission in the Department for Housing and Urban Development has no record of any order or notice affecting this title  also  Contact the Local Government Authority for other details that might apply
29.6	section 142 - Notice to complete development	State Planning Commission in the Department for Housing and Urban Development has no record of any order or notice affecting this title  also  Contact the Local Government Authority for other details that might apply
29.7	section 155 - Emergency order	State Planning Commission in the Department for Housing and Urban Development has no record of any order or notice affecting this title  also  Contact the Local Government Authority for other details that might apply
29.8	section 157 - Fire safety notice	Building Fire Safety Committee in the Department for Housing and Urban Development has no record of any order or notice affecting this title  also  Contact the Local Government Authority for other details that might apply

29.9	section 192 or 193 - Land management agreement	Refer to the Certificate of Title
29.10	section 198(1) - Requirement to vest land in a council or the Crown to be held as open space	State Planning Commission in the Department for Housing and Urban Development has no record of any conditions that continue to apply, affecting this title  also  Contact the Local Government Authority for other details that might apply
29.11	section 198(2) - Agreement to vest land in a council or the Crown to be held as open space	State Planning Commission in the Department for Housing and Urban Development has no record of any conditions that continue to apply, affecting this title  also  Contact the Local Government Authority for other details that might apply
29.12	Part 16 Division 1 - Proceedings	Contact the Local Government Authority for details relevant to this item  also  Contact the vendor for other details that might apply
29.13	section 213 - Enforcement notice	State Planning Commission in the Department for Housing and Urban Development has no record of any conditions that continue to apply, affecting this title  also  Contact the Local Government Authority for other details that might apply
29.14	section 214(6), 214(10) or 222 - Enforcement order	Contact the Local Government Authority for details relevant to this item  also  State Planning Commission in the Department for Housing and Urban Development has no record of any conditions that continue to apply, affecting this title

### 30. ***Plant Health Act 2009***

30.1	section 8 or 9 - Notice or order concerning pests	Plant Health in PIRSA has no record of any notice or order affecting this title
------	---	---

### 31. ***Public and Environmental Health Act 1987 (repealed)***

31.1	Part 3 - Notice	Public Health in DHW has no record of any notice or direction affecting this title  also  Contact the Local Government Authority for other details that might apply
31.2	<i>Public and Environmental Health (Waste Control) Regulations 2010 (or 1995)</i> (revoked) Part 2 - Condition (that continues to apply) of an approval	Public Health in DHW has no record of any condition affecting this title  also  Contact the Local Government Authority for other details that might apply
31.3	<i>Public and Environmental Health (Waste Control) Regulations 2010</i> (revoked) regulation 19 - Maintenance order (that has not been complied with)	Public Health in DHW has no record of any order affecting this title  also  Contact the Local Government Authority for other details that might apply

### 32. ***South Australian Public Health Act 2011***

32.1	section 66 - Direction or requirement to avert spread of disease	Public Health in DHW has no record of any direction or requirement affecting this title
32.2	section 92 - Notice	Public Health in DHW has no record of any notice affecting this title  also  Contact the Local Government Authority for other details that might apply
32.3	<i>South Australian Public Health (Wastewater) Regulations 2013</i> Part 4 - Condition (that	Public Health in DHW has no record of any condition affecting this title

continues to apply) of an approval

also

Contact the Local Government Authority for other details that might apply

### **33. *Upper South East Dryland Salinity and Flood Management Act 2002 (expired)***

33.1 section 23 - Notice of contribution payable

DEW has no record of any notice affecting this title

### **34. *Water Industry Act 2012***

34.1 Notice or order under the Act requiring payment of charges or other amounts or making other requirement

**An SA Water Certificate will be forwarded.  
If you do not receive the certificate please contact the SA Water Customer Contact Centre on 1300 650 950**

also

The Office of the Technical Regulator in DEM has no record of any notice or order affecting this title

also

Lightsview Re-Water Supply Co Pty Ltd has no record of any notice or order affecting this title.

also

Robusto Investments Pty. Ltd. trading as Compass Springs has no current record of any notice or order affecting this title.

also

Alano Utilities Pty. Ltd. has no record of any notice or order affecting this title.

### **35. *Water Resources Act 1997 (repealed)***

35.1 section 18 - Condition (that remains in force) of a permit

DEW has no record of any condition affecting this title

35.2 section 125 (or a corresponding previous enactment) - Notice to pay levy

DEW has no record of any notice affecting this title

### **36. *Other charges***

36.1 Charge of any kind affecting the land (not included in another item)

Refer to the Certificate of Title

also

Contact the vendor for these details

also

Contact the Local Government Authority for other details that might apply

## Other Particulars

Other particulars as identified in Division 2 of the Schedule to Form 1 as described in the *Regulations to the Land and Business (Sale and Conveyancing) Act 1994*

- |     |   |   |
|-----|---|---|
| 1.  | Particulars of transactions in last 12 months                                   | Contact the vendor for these details  |
| 2.  | Particulars relating to community lot (including strata lot) or development lot | Enquire directly to the Secretary or Manager of the Community Corporation   |
| 3.  | Particulars relating to strata unit   | Enquire directly to the Secretary or Manager of the Strata Corporation  |
| 4.  | Particulars of building indemnity insurance                                     | Contact the vendor for these details<br>also<br>Contact the Local Government Authority  |
| 5.  | Particulars relating to asbestos at workplaces                                  | Contact the vendor for these details  |
| 6.  | Particulars relating to aluminium composite panels                              | Please note that the audit is limited to classes of buildings, and that this note does not confirm the presence or absence of Aluminium Composite Panelling. Contact the vendor for relevant details.                               |
| 7.  | Particulars relating to court or tribunal process                               | Contact the vendor for these details  |
| 8.  | Particulars relating to land irrigated or drained under Irrigation Acts         | SA Water will arrange for a response to this item where applicable  |
| 9.  | Particulars relating to environment protection                                  | Contact the vendor for details of item 2<br>also<br>EPA (SA) has no record of any particulars relating to items 3, 4 or 5 affecting this title<br>also<br>Contact the Local Government Authority for information relating to item 6 |
| 10. | Particulars relating to <i>Livestock Act, 1997</i>                              | Animal Health in PIRSA has no record of any notice or order affecting this title  |

## Additional Information

The following additional information is provided for your information only.  
These items are not prescribed encumbrances or other particulars prescribed under the Act.

- |     |  |   |
|-----|--|---|
| 1.  | Pipeline Authority of S.A. Easement  | Epic Energy has no record of a Pipeline Authority Easement relating to this title   |
| 2.  | State Planning Commission refusal  | No recorded State Planning Commission refusal   |
| 3.  | SA Power Networks  | SA Power Networks has no interest other than that recorded on the attached notice or registered on the Certificate of Title |
| 4.  | South East Australia Gas Pty Ltd   | SEA Gas has no current record of a high pressure gas transmission pipeline traversing this property                         |
| 5.  | Central Irrigation Trust   | Central Irrigation Trust has no current records of any infrastructure or Water Delivery Rights associated to this title.    |
| 6.  | ElectraNet Transmission Services   | ElectraNet has no current record of a high voltage transmission line traversing this property                               |
| 7.  | Outback Communities Authority  | Outback Communities Authority has no record affecting this title  |
| 8.  | Dog Fence ( <i>Dog Fence Act 1946</i> )                                      | The Dog Fence Board has no current interest in Dog Fence rates relating to this title.                                      |
| 9.  | Pastoral Board ( <i>Pastoral Land Management and Conservation Act 1989</i> ) | The Pastoral Board has no current interest in this title  |
| 10. | Heritage Branch DEW ( <i>Heritage Places Act 1993</i> )                      | Heritage Branch in DEW has no record of any World, Commonwealth or National Heritage interest affecting this title          |
| 11. | Health Protection Programs – Department for Health and Wellbeing             | Health Protection Programs in the DHW has no record of a public health issue that currently applies to this title.          |

## Notices

---

Notices are printed under arrangement with organisations having some potential interest in the subject land. You should contact the identified party for further details.

### **Electricity and Telecommunications Infrastructure - Building Restrictions and Statutory Easements (including those related to gas, water and sewage)**

#### Building restrictions

It is an offence under section 86 of the *Electricity Act 1996* to erect a building or structure within a prescribed distance of aerial or underground powerlines. In some, but not all, cases approval may be obtained from the Technical Regulator. Generally, however, land owners must not build, or alter a building or structure, with the result that any part of the resulting building or structure is within the minimum clearance distance required from certain types of powerlines. These building limitations are set out in the *Electricity (General) Regulations 2012* regulations 81 and 82. Purchasers intending to redevelop the property to be purchased should therefore be aware that the restrictions under the *Electricity Act* and *Regulations* may affect how, or if, they are able to redevelop the property.

In addition, if a building or structure is erected in proximity to a powerline of an electricity entity in contravention of the *Electricity Act*, the entity may seek a court order:

- a) requiring the person to take specified action to remove or modify the building or structure within a specified period;
- b) for compensation from the person for loss or damage suffered in consequence of the contravention; and/or
- c) for costs reasonably incurred by the entity in relocating the powerline or carrying out other work.

Contact the Office of the Technical Regulator in DEM on 8226 5500 for further details.

#### Statutory easements

Statutory easements for purposes such as (and without limitation) electricity, telecommunications, gas, water and sewage, may also exist, but may not be registered or defined on the title for the land.

Separate from the above building restrictions, South Australia's electricity supply and transmission businesses have statutory easements over land where part of the electricity distribution or transmission system was on, above or under the land as at particular dates specified by legislation.

This notice does not necessarily imply that any statutory or other easement exists.

However, where in existence, statutory easements may provide these organisations and businesses (identified in the relevant legislation) with the right of entry, at any reasonable time, to operate, repair, examine, replace, modify or maintain their equipment, to bring any vehicles or equipment on the land for these purposes, and to install, operate and carry out work on any pipelines, electricity or telecommunications cables or equipment that may be incorporated in, or attached to, their equipment ( For example, see Clause 2 of Schedule 1 of the *Electricity Corporations (Restructuring and Disposal) Act 1999*; section 48A of the *Electricity Act 1996*).

For further clarification on these matters, please contact the relevant organisations or businesses, such as SA Power Networks' Easements Branch on telephone 8404 5897 or 8404 5894.

If you intend to excavate, develop or subdivide land, it is suggested that you first lodge a 'Dial Before you Dig' enquiry. Dial Before You Dig is a free referral service that provides information on the location of underground infrastructure. Using the Dial Before you Dig service (<https://1100.com.au>) may mitigate the risk of injury or expense resulting from inadvertent interference with, damage to, or requirement to relocate infrastructure.

#### ***Land Tax Act 1936 and Regulations thereunder***

Agents should note that the current owner will remain liable for any additional charge accruing due before the date of this certificate which may be assessed on the land and also that the purchaser is only protected in respect of the tax for the financial year for which this certificate is issued. If the change of ownership will not occur on or before the 30th June, another certificate should be sought in respect of the next financial year or requests for certificate should not be made until after 30th June.

#### ***Animal and Plant Control (Agriculture Protection and other purposes) Act 1986 and Regulations***

Agents should note that this legislation imposes a responsibility on a landholder to control and keep controlled proclaimed plants and particular classes of animals on a property.

Information should be obtained from:

- The vendor about the known presence of proclaimed plants or animals on the property including details which the vendor can obtain from records held by the local animal and plant control board
- The local animal and plant control board or the Animal and Plant Control Commission on the policies and priorities relating to the control of any serious proclaimed plants or animals in the area where the property is located.

#### ***Landscape South Australia 2019***

Water Resources Management - Taking of underground water

Under the provisions of the *Landscape South Australia Act 2019*, if you intend to utilise underground water on the land subject to this enquiry the following apply:

- A well construction permit accompanied by the prescribed fee is required if a well/bore exceeding 2.5 meters is to be constructed. As the prescribed fee is subject to annual review, you should visit the webpage below to confirm the current fee
- A licensed well driller is required to undertake all work on any well/bore
- Work on all wells/bores is to be undertaken in accordance with the *General specification for well drilling operations affecting water in South Australia*.

Further information may be obtained by visiting <https://www.environment.sa.gov.au/licences-and-permits/water-licence-and-permit-forms>. Alternatively, you may contact the Department for Environment and Water on (08) 8735 1134 or email [DEWwaterlicensing@sa.gov.au](mailto:DEWwaterlicensing@sa.gov.au).

# LOCAL GOVERNMENT INQUIRY CERTIFICATE

Section 7 of Land and Business (Sale and Conveyancing) Regulations



Certificate No: **105153**

Date: **19/07/2024**

Receipt No:

Reference No:

Fax No:

PO Box 21, Oaklands Park  
South Australia 5046

245 Sturt Road, Sturt  
South Australia 5047

T (08) 8375 6600

F (08) 8375 6699

E [council@marion.sa.gov.au](mailto:council@marion.sa.gov.au)

**Eckermann Forms - North East**  
**PO Box 7340 Hutt Street**  
**ADELAIDE SA 5000**

## CERTIFICATE

*Section 187 of the Local Government Act*

Assessment Number: **397653**

Valuer General No.: **1052631001**

Property Description: **LOT: 139 DP: 9844 CT: 5475/199**

Property Address: **8 Attunga Street SHEIDOW PARK 5158**

Owner: **Ms H M Mann**

*Additional Information:*

***I certify in terms of Section 187 of the Local Government Act the following rates and charges are outstanding as at the date of this certificate:***

<b>Rates/Natural Resources Levy:</b>	<b>Total</b>
<b>Rates for the current year</b> (includes Regional Landscape Levy)	<b>\$1,501.86</b>
Overdue/Arrears	\$0.00
Interest	\$0.00
Adjustments	-\$0.01
Legal Fees	\$0.00
Less Payments Received	\$0.00
Less Capping Rebate (if applicable)	\$0.00
Less Council Rebate	\$0.00
<b>Debtor:</b> Monies outstanding (which are a charge on the land) in addition to Rates due	
<b>Total Outstanding</b>	<b>\$1,501.85</b>

***Please be advised:*** The first instalment is due **2<sup>st</sup> September 2024** with four quarterly instalments falling due on 02/09/2024, 02/12/2024, 03/03/2025 and 02/06/2025. Fines will be added to any current amount not paid by the due date (at the rate prescribed in the Local Government Act 1999).

**Please phone the Rates Dept on 8375 6600 prior to settlement** to ascertain the exact balance of rates payable including fines if applicable.

**BPAY Details for Council Rates:**

**Biller Code:** **9613**

**Reference Number:** Assessment Number as above

# CERTIFICATE

Section 7 of Land and Business (Sale and Conveyancing) Act 1994



**Eckermann Forms - North East**  
**PO Box 7340 Hutt Street**  
**ADELAIDE SA 5000**

Assessment No: 397653  
 Certificate of Title: LOT: 139 DP: 9844 CT: 5475/199  
 Property Address: 8 Attunga Street SHEIDOW PARK 5158  
 Owner: Ms H M Mann

**Prescribed information statement in accordance with Section 7 of the Land and Business (Sale and Conveyancing) Act 1994:**

<b>Development Act 1993 (repealed)</b>		
section 42— Condition (that continues to apply) of a development authorisation?		100/1995/1204
section 50(1)—Requirement to vest land in a council or the Crown to be held as open space		Nil
section 50(2)—Agreement to vest land in a council or the Crown to be held as open space		Nil
section 55—Order to remove or perform work		Nil
section 56—Notice to complete development		Nil
section 57—Land management agreement		Nil
section 69—Emergency order		Nil
section 71—Fire safety notice		Nil
section 84—Enforcement notice		Nil
section 85(6), 85(10) or 106—Enforcement order		Nil
Part 11 Division 2—Proceedings		Nil
<b>Planning, Development and Infrastructure Act 2016</b>		
Part 5 – Planning and Design Code	Is there a current amendment to the Planning and Design Code released for public consultation by a designated entity on which consultation is continuing or on which consultation has ended but whose proposed amendment has not yet come into operation?	Click the link to check if a Code Amendment applies:  <a href="#">Code Amendment Map Viewer (geohub.sa.gov.au)</a>
	Title or other brief description of zone, subzone and overlay in which the land is situated (as shown in the Planning and Design Code)	See attached PlanSA Data Extract
	Is there a State heritage place on the land or is the land situated in a State heritage area?	
	Is the land designated as a local heritage place?	
	Is there a tree or stand of trees declared in Part 10 of the Planning and Design Code to be a significant tree or trees on the land?	
section 127—Condition (that continues to apply) of a development authorisation		
section 192 or 193—Land management agreement		
section 141—Order to remove or perform work		Nil
section 142—Notice to complete development		Nil
section 155—Emergency order		Nil
section 157—Fire safety notice		Nil

section 198(1)—Requirement to vest land in a council or the Crown to be held as open space	Nil
section 198(2)—Agreement to vest land in a council or the Crown to be held as open space	Nil
Part 16 Division 1—Proceedings	Nil
section 213—Enforcement notice	Nil
section 214(6), 214(10) or 222—Enforcement order	Nil
<b>Repealed Act conditions</b>	
Condition (that continues to apply) of an approval or authorisation granted under the <i>Building Act 1971</i> (repealed), the <i>City of Adelaide Development Control Act 1976</i> (repealed), the <i>Planning Act 1982</i> (repealed) or the <i>Planning and Development Act 1966</i> (repealed)	100/1986/14601
<b>Fire and Emergency Services Act 2005</b>	
section 105F (or section 56 or 83 (repealed)—Notice to take action to prevent outbreak or spread of fire	Nil
<b>Food Act 2001</b>	
section 44—Improvement notice	Nil
section 46—Prohibition order	Nil
<b>Housing Improvement Act 1940 (repealed)</b>	
section 23—Declaration that house is undesirable or unfit for human habitation	Nil
<b>Local Government Act 1934 (repealed)</b>	
Notice, order, declaration, charge, claim or demand given or made under the Act	Nil
<b>Local Government Act 1999</b>	
Notice, order, declaration, charge, claim or demand given or made under the Act	Nil
<b>Local Nuisance and Litter Control Act 2016</b>	
section 30—Nuisance or litter abatement notice	Nil
<b>Land Acquisition Act 1969</b>	
section 10—Notice of intention to acquire	Nil
<b>Public and Environmental Health Act 1987 (repealed)</b>	
Part 3—Notice	Nil
<i>Public and Environmental Health (Waste Control) Regulations 2010 (or 1995) (revoked) Part 2—</i> Condition (that continues to apply) of an approval	Nil
<i>Public and Environmental Health (Waste Control) Regulations 2010 (revoked) regulation 19—</i> Maintenance order (that has not been complied with)	Nil
<b>South Australian Public Health Act 2011</b>	
section 92—Notice	Nil
<i>South Australian Public Health (Wastewater) Regulations 2013 Part 4—</i> Condition (that continues to apply) of an approval	Nil
<b>Particulars of building indemnity insurance</b>	Unknown

Does the council hold details of any development approvals relating to:

- commercial or industrial activity at the land; or
- a change in the use of the land or part of the land (within the meaning of the repealed Development Act 1993 or the Planning, Development and Infrastructure Act 2016)?

**No**

Description of the nature of the development(s) approved:

*Note—*

*The question relates to information that the council for the area in which the land is situated may hold. If the council answers "YES" to the question, it will provide a description of the nature of each development approved in respect of the land. The purchaser may then obtain further details from the council (on payment of any fee fixed by the council). However, it is expected that the ability to supply further details will vary considerably between councils.*

*A "YES" answer to paragraph (a) of the question may indicate that a potentially contaminating activity has taken place at the land (see sections 103C and 103H of the Environment Protection Act 1993) and that assessments or remediation of the land may be required at some future time. It should be noted that—*

- *the approval of development by a council does not necessarily mean that the development has taken place;*
- *the council will not necessarily be able to provide a complete history of all such development that has taken place at the land.*

---

The information herein is provided pursuant to the Council's obligations under Section 7 of the Land Business (Sales Conveyancing) Act 1994.

Only that information which is required to be provided has been given and that information should not be taken as a representation as to whether or not any other charges or encumbrances affect the subject land.

I, Kirra Gray, Administration Officer of the City of Marion certify that the information provided in these responses is correct.

Sign:



**Date: 19/07/2024**

## Data Extract for Section 7 search purposes

Valuation ID 1052631001

**Data Extract Date:** 19/07/2024

**Parcel ID:** D9844 A139

**Certificate Title:** CT5475/199

**Property Address:** 8 ATTUNGA ST SHEIDOW PARK SA 5158

### Zones

Suburban Neighbourhood (SN)

### Subzones

No

### Zoning overlays

#### Overlays

#### **Airport Building Heights (Regulated) (All structures over 30 metres)**

The Airport Building Heights (Regulated) Overlay seeks to ensure building height does not pose a hazard to the operation and safety requirements of commercial and military airfields.

#### **Affordable Housing**

The Affordable Housing Overlay seeks to ensure the integration of a range of affordable dwelling types into residential and mixed use development.

#### **Hazards (Flooding - Evidence Required)**

The Hazards (Flooding - Evidence Required) Overlay adopts a precautionary approach to mitigate potential impacts of potential flood risk through appropriate siting and design of development.

#### **Prescribed Wells Area**

The Prescribed Wells Area Overlay seeks to ensure sustainable water use in prescribed wells areas.

#### **Regulated and Significant Tree**

The Regulated and Significant Tree Overlay seeks to mitigate the loss of regulated trees through appropriate development and redevelopment.

#### **Stormwater Management**

The Stormwater Management Overlay seeks to ensure new development incorporates water sensitive urban design techniques to capture and re-use stormwater.

#### **Urban Tree Canopy**

The Urban Tree Canopy Overlay seeks to preserve and enhance urban tree canopy through the planting of new trees and retention of existing mature trees where practicable.

### Is the land situated in a State Heritage Place/Area

No

Open the SA Heritage Places Database Search tool to find the locations' Heritage Place Details.

<http://maps.sa.gov.au/heritagesearch/HeritageSearchLocation.aspx>

### Is the land designated as a Local Heritage Place

No

Open the SA Heritage Places Database Search tool to find the locations' Heritage Place Details.

<http://maps.sa.gov.au/heritagesearch/HeritageSearchLocation.aspx>

### Is there a tree or stand of trees declared in Part 10 of the Planning and Design Code (the Code) to be a significant tree or trees on the land? (Note: there may be regulated and/or significant trees on the land that are not listed in the Code - see below).

No

Under the Planning, Development and Infrastructure Act 2016 (the Act), a tree may be declared as a significant tree in the Code, or it may be declared as a significant or regulated tree by the Planning, Development and Infrastructure (General) Regulations 2017. Under the Act, protections exist for trees declared to be significant and/or regulated trees. Further information regarding protected trees can be found on the PlanSA website: <https://plan.sa.gov.au/>

Open the Online Planning and Design Code to browse the full Code and Part 10 - Significant Trees for more information.

<https://code.plan.sa.gov.au/>

### Associated Development Authorisation Information

*A Development Application cannot be enacted unless the Development Authorisation for Development Approval has been granted.*

No

### Land Management Agreement (LMA)

No

# City of Marion

TELEPHONE 277 1077

WHEN REPLYING PLEASE QUOTE

REF: ENS:pb

FOR ENQUIRIES PLEASE CONTACT

Building Surveyor's Dept.



370 MARION ROAD  
(OR P.O. BOX 21)  
PARK HOLME, S.A. 5043

DATE 20 March, 1986.

PERMIT No. 14601

S.J. Mann,  
8, Attunga Street,  
SHEIDOW PARK, 5158

## BUILDING ACT, 1970-1982 - APPROVAL OF PLANS

DWELLING ADDITION - LOT NO.139 - 8 ATTUNGA STREET, SHEIDOW PARK

You are advised that the plans and specifications submitted in respect of the above have been approved in terms of the Building Act, 1970-1982, under the provisions of Section 9 of that Act, and shall become void if the building work is not commenced within TWELVE MONTHS from the day on which the approval was given, and with the undermentioned conditions:


1. REGULATION 44.1 A

The roof of the building shall be provided with a complete stormwater drainage system to the satisfaction of the Council.

Roof stormwater shall be discharged away from the footings and water shall not be allowed to pond around the dwelling or to discharge onto adjoining sites.

*4/2/87 Ok as report*

PLEASE SEE OVER

  
L. C. HARRISON  
Building Surveyor.

**DEVELOPMENT ACT, 1993  
DECISION NOTIFICATION FORM**

Page: 1

**FOR DEVELOPMENT APPLICATION NO. 100/951204**

Dated: 19/09/95  
Registered: 19/09/95

**TO:** S MANN  
8 ATTUNGA STREET  
SHEIDOW PARK 5158

**LOCATION OF PROPOSED DEVELOPMENT:** 8 ATTUNGA ST  
SHEIDOW PARK  
BEING LOT 139 CONTAINED IN 9844

**NATURE OF PROPOSED DEVELOPMENT:** VERANDAH  
BUILDING CLASSIFICATION - 10A

**IN RESPECT OF THIS PROPOSED DEVELOPMENT YOU ARE INFORMED THAT :-**

No work can commence on the proposed development unless it is in strict compliance with the approved plans and details and any conditions of approval which are set out below. There are rights of appeal. Refer to important information on the back of this form.

**DEVELOPMENT APPROVAL IS GRANTED SUBJECT TO COMPLIANCE WITH THE FOLLOWING CONDITION(S) :-**

1. **Boundary Notice**  
It is your responsibility to ensure that the proposed building work is correctly sited with respect to the property boundaries of the subject land.

If you intend to build on a boundary, then it is strongly recommended that a boundary survey be undertaken before work commences. You should also note that, if you need to obtain access through the adjoining property in constructing the boundary wall, then you will need to obtain the prior permission of the adjoining owners(s).

**DEVELOPMENT ACT, 1993  
DECISION NOTIFICATION FORM**

Page: 2

**FOR DEVELOPMENT APPLICATION NO. 100/951204**

2. Stormwater shall be drained to the street water table.
3. VERANDAH (less than 600mm from the boundary). The spaces between the columns to the side boundary shall not be enclosed at any time.


**Reasons for Conditions**

To ensure adequate compliance with the provisions of the Development Act, 1993.

c MONAGHAN BUILDING SERVICES  
P O BOX 59  
REYNELLA 5161

Date of Decision: 21/9/95

Signed



Authorised officer

**PLEASE READ THE INFORMATION ON THE BACK OF THIS FORM**