

REAL PROPERTY ACT, 1886



The Registrar-General certifies that this Title Register Search displays the records maintained in the Register Book and other notations at the time of searching.



Certificate of Title - Volume 6143 Folio 550

Parent Title(s) CT 6072/363
Creating Dealing(s) RTU 12174692
Title Issued 23/08/2014 **Edition** 3 **Edition Issued** 17/09/2021

Estate Type

FEE SIMPLE

Registered Proprietor

BEVERLEY MARGAUX EUGINIE FIRGAIRA
JUSTIN FRANK FIRGAIRA
OF 2 MAPLEWOOD COURT FLAGSTAFF HILL SA 5159
AS JOINT TENANTS

Description of Land

ALLOTMENT 2 DEPOSITED PLAN 94277
IN THE AREA NAMED FLAGSTAFF HILL
HUNDRED OF NOARLUNGA

Easements


NIL

Schedule of Dealings

Dealing Number	Description
13612613	MORTGAGE TO COMMONWEALTH BANK OF AUSTRALIA (ACN: 123 123 124)

Notations

Dealings Affecting Title	NIL
Priority Notices	NIL
Notations on Plan	NIL
Registrar-General's Notes	NIL
Administrative Interests	NIL

PURPOSE:		DIVISION		AREA NAME:		FLAGSTAFF HILL		APPROVED:		<div><div>D94277</div><div>SHEET 1 OF 2</div><div>40365_text_01_v03_Version_3</div></div>	
MAP REF:		6627/10/E		COUNCIL:		CITY OF ONKAPARINGA		MATTHEW LETHBRIDGE 10/07/2014			
LAST PLAN:				DEVELOPMENT NO:		145/D177/13/001/37845		DEPOSITED: ORAZIO DEANGELIS 12/08/2014			
AGENT DETAILS:		STATE SURVEYS PTY LTD 465B SOUTH ROAD KESWICK SA 5035 PH: 82932939 FAX: 82932949			SURVEYORS CERTIFICATION:		The new boundaries have been pegged in accordance with D85187 11th day of November 2013 Ruhi Afnan Licensed Surveyor				
AGENT CODE:		SSU9									
REFERENCE:		13361									
SUBJECT TITLE DETAILS:											
PREFIX	VOLUME	FOLIO	OTHER	PARCEL	NUMBER	PLAN	NUMBER	HUNDRED / IA / DIVISION	TOWN	REFERENCE NUMBER	
CT	6072	363		ALLOTMENT(S)	20	D	85187	NOARLUNGA			
OTHER TITLES AFFECTED:											
EASEMENT DETAILS:											
STATUS	LAND BURDENED	FORM	CATEGORY	IDENTIFIER	PURPOSE	IN FAVOUR OF				CREATION	
ANNOTATIONS:											

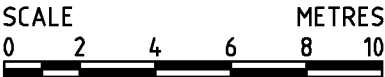
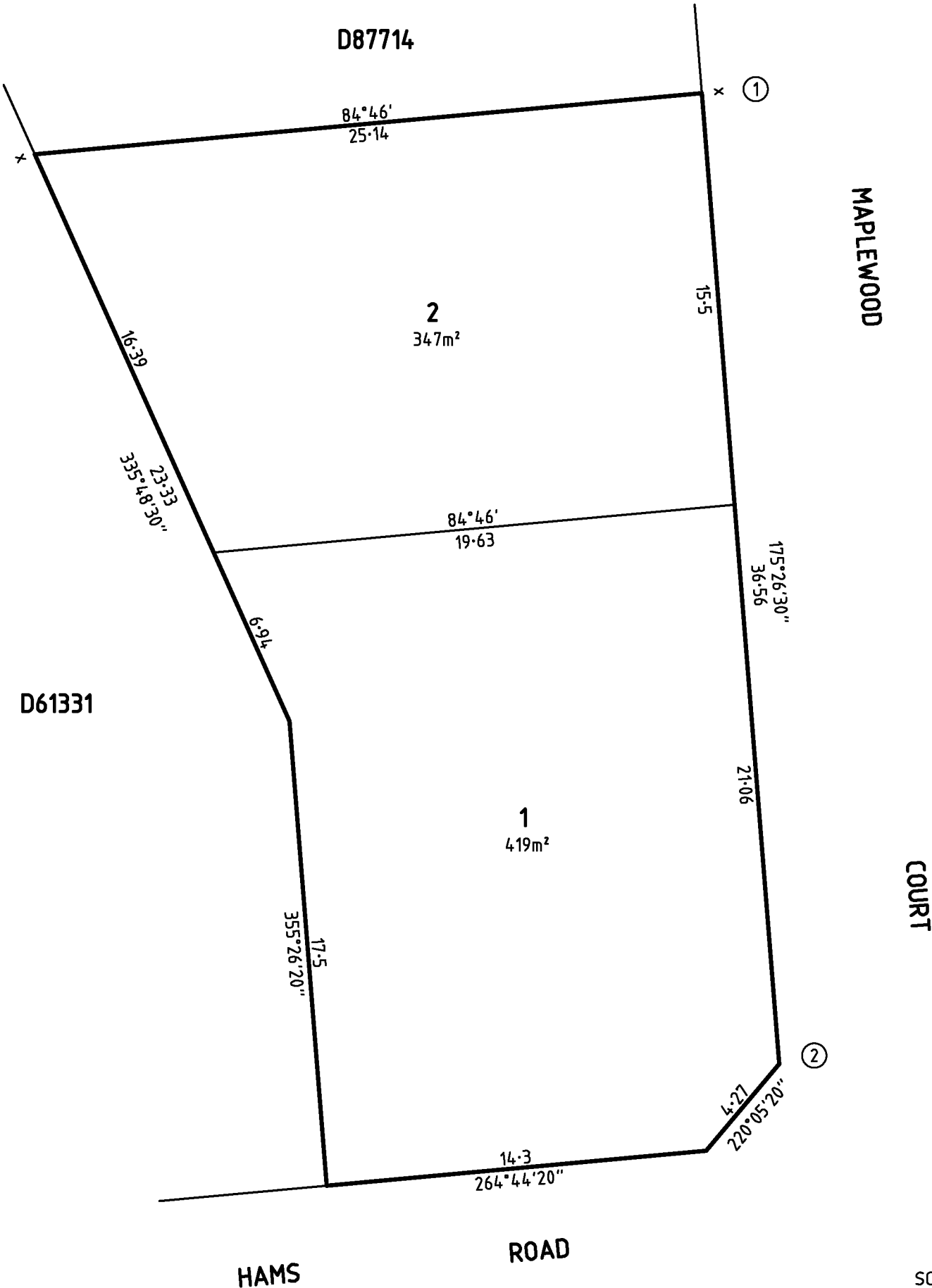
D94277

SHEET 2 OF 2

40365_pland_1_V01_Version_3

BEARING DATUM: ① - ② 175°26'30"
DERIVATION: D85187 ADOPTED

TOTAL AREA:



STATE SURVEYS PTY LTD
465 South Road, Keswick SA 5035
Phone 8293 2939 Fax 8293 2949
info@statesurveys.com.au
REFERENCE: 13361
VERSION: 8/11/2013 DRAWN: ADL

Property Interest Report

Provided by Land Services SA on behalf of the South Australian Government

Title Reference	CT 6143/550	Reference No. 2508720
Registered Proprietors	B M & J F*FIRGAIRA	Prepared 10/10/2023 10:11
Address of Property	2 MAPLEWOOD COURT, FLAGSTAFF HILL, SA 5159	
Local Govt. Authority	CITY OF ONKAPARINGA	
Local Govt. Address	PO BOX 1 NOARLUNGA CENTRE SA 5168	

This report provides information that may be used to complete a Form 1 as prescribed in the *Land and Business (Sale and Conveyancing) Act 1994*

Table of Particulars

Particulars of mortgages, charges and prescribed encumbrances affecting the land as identified in Division 1 of the Schedule to Form 1 as described in the Regulations to the *Land and Business (Sale and Conveyancing) Act 1994*

All enquiries relating to the Regulations or the Form 1 please contact Consumer & Business Services between 8:30 am and 5:00 pm on 131 882 or via their website www.cbs.sa.gov.au

Prescribed encumbrance	Particulars (Particulars in bold indicates further information will be provided)
------------------------	--

1. General

- | | | |
|-----|--|--|
| 1.1 | Mortgage of land

<i>[Note - Do not omit this item. The item and its heading must be included in the statement even if not applicable.]</i> | Refer to the Certificate of Title |
| 1.2 | Easement
(whether over the land or annexed to the land)

Note--"Easement" includes rights of way and party wall rights

<i>[Note - Do not omit this item. The item and its heading must be included in the statement even if not applicable.]</i> | Refer to the Certificate of Title |
| 1.3 | Restrictive covenant

<i>[Note - Do not omit this item. The item and its heading must be included in the statement even if not applicable.]</i> | Refer to the Certificate of Title for details of any restrictive covenants as an encumbrance |
| 1.4 | Lease, agreement for lease, tenancy agreement or licence
(The information does not include information about any sublease or subtenancy. That information may be sought by the purchaser from the lessee or tenant or sublessee or subtenant.)

<i>[Note - Do not omit this item. The item and its heading must be included in the statement even if not applicable.]</i> | Refer to the Certificate of Title

also

Contact the vendor for these details |
| 1.5 | Caveat | Refer to the Certificate of Title |
| 1.6 | Lien or notice of a lien | Refer to the Certificate of Title |

2. Aboriginal Heritage Act 1988

- | | | |
|-----|---|---|
| 2.1 | section 9 - Registration in central archives of an Aboriginal site or object | Aboriginal Affairs and Reconciliation in AGD has no registered entries for Aboriginal sites or objects affecting this title |
| 2.2 | section 24 - Directions prohibiting or restricting access to, or activities on, a site or | Aboriginal Affairs and Reconciliation in AGD has no record of any direction affecting this title |

an area surrounding a site

2.3 Part 3 Division 6 - Aboriginal heritage agreement

Aboriginal Affairs and Reconciliation in AGD has no record of any agreement affecting this title

also

Refer to the Certificate of Title

3. ***Burial and Cremation Act 2013***

3.1 section 8 - Human remains interred on land

Births, Deaths and Marriages in AGD has no record of any gravesites relating to this title

also

contact the vendor for these details

4. ***Crown Rates and Taxes Recovery Act 1945***

4.1 section 5 - Notice requiring payment

Crown Lands Program in DEW has no record of any notice affecting this title

5. ***Development Act 1993 (repealed)***

5.1 section 42 - Condition (that continues to apply) of a development authorisation

State Planning Commission in the Department for Trade and Investment has no record of any conditions that continue to apply, affecting this title

[Note - Do not omit this item. The item and its heading must be included in the statement even if not applicable.]

also

Contact the Local Government Authority for other details that might apply

5.2 section 50(1) - Requirement to vest land in a council or the Crown to be held as open space

State Planning Commission in the Department for Trade and Investment has no record of any conditions that continue to apply, affecting this title

also

Contact the Local Government Authority for other details that might apply

5.3 section 50(2) - Agreement to vest land in a council or the Crown to be held as open space

State Planning Commission in the Department for Trade and Investment has no record of any conditions that continue to apply, affecting this title

also

Contact the Local Government Authority for other details that might apply

5.4 section 55 - Order to remove or perform work

State Planning Commission in the Department for Trade and Investment has no record of any order or notice affecting this title

also

Contact the Local Government Authority for other details that might apply

5.5 section 56 - Notice to complete development

State Planning Commission in the Department for Trade and Investment has no record of any order or notice affecting this title

also

Contact the Local Government Authority for other details that might apply

5.6 section 57 - Land management agreement

Refer to the Certificate of Title

5.7 section 60 - Notice of intention by building owner

Contact the vendor for these details

5.8 section 69 - Emergency order

State Planning Commission in the Department for Trade and Investment has no record of any order affecting this title

also

Contact the Local Government Authority for other details that might apply

5.9 section 71 - Fire safety notice

Building Fire Safety Committee in the Department for Trade and Investment has no record of any notice affecting this title

5.10	section 84 - Enforcement notice	State Planning Commission in the Department for Trade and Investment has no record of any conditions that continue to apply, affecting this title also Contact the Local Government Authority for other details that might apply
5.11	section 85(6), 85(10) or 106 - Enforcement order	State Planning Commission in the Department for Trade and Investment has no record of any conditions that continue to apply, affecting this title also Contact the Local Government Authority for other details that might apply
5.12	Part 11 Division 2 - Proceedings	Contact the Local Government Authority for other details that might apply also Contact the vendor for these details

6. Repealed Act conditions

6.1	Condition (that continues to apply) of an approval or authorisation granted under the <i>Building Act 1971</i> (repealed), the <i>City of Adelaide Development Control Act, 1976</i> (repealed), the <i>Planning Act 1982</i> (repealed) or the <i>Planning and Development Act 1966</i> (repealed) <i>[Note - Do not omit this item. The item and its heading must be included in the statement even if not applicable.]</i>	State Planning Commission in the Department for Trade and Investment has no record of any conditions that continue to apply, affecting this title also Contact the Local Government Authority for other details that might apply
-----	--	--

7. Emergency Services Funding Act 1998

7.1	section 16 - Notice to pay levy	An Emergency Services Levy Certificate will be forwarded. If you do not receive the certificate within four (4) working days please contact the RevenueSA Customer Contact Centre on (08) 8226 3750. Clients who have misplaced or not received their certificates and are RevenueSA Online users should log into RevenueSA Online and reprint their certificates www.revenuesaonline.sa.gov.au
-----	---------------------------------	---

8. Environment Protection Act 1993

8.1	section 59 - Environment performance agreement that is registered in relation to the land	EPA (SA) does not have any current Performance Agreements registered on this title
8.2	section 93 - Environment protection order that is registered in relation to the land	EPA (SA) does not have any current Environment Protection Orders registered on this title
8.3	section 93A - Environment protection order relating to cessation of activity that is registered in relation to the land	EPA (SA) does not have any current Orders registered on this title
8.4	section 99 - Clean-up order that is registered in relation to the land	EPA (SA) does not have any current Clean-up orders registered on this title
8.5	section 100 - Clean-up authorisation that is registered in relation to the land	EPA (SA) does not have any current Clean-up authorisations registered on this title
8.6	section 103H - Site contamination assessment order that is registered in relation to the land	EPA (SA) does not have any current Orders registered on this title
8.7	section 103J - Site remediation order that is registered in relation to the land	EPA (SA) does not have any current Orders registered on this title
8.8	section 103N - Notice of declaration of special management area in relation to the land (due to possible existence of site contamination)	EPA (SA) does not have any current Orders registered on this title

8.9	section 103P - Notation of site contamination audit report in relation to the land	EPA (SA) does not have any current Orders registered on this title
8.10	section 103S - Notice of prohibition or restriction on taking water affected by site contamination in relation to the land	EPA (SA) does not have any current Orders registered on this title
9.	<i>Fences Act 1975</i>	
9.1	section 5 - Notice of intention to perform fencing work	Contact the vendor for these details
10.	<i>Fire and Emergency Services Act 2005</i>	
10.1	section 105F - (or section 56 or 83 (repealed)) - Notice to take action to prevent outbreak or spread of fire	Contact the Local Government Authority for other details that might apply Where the land is outside a council area, contact the vendor
11.	<i>Food Act 2001</i>	
11.1	section 44 - Improvement notice	Public Health in DHW has no record of any notice or direction affecting this title also Contact the Local Government Authority for other details that might apply
11.2	section 46 - Prohibition order	Public Health in DHW has no record of any notice or direction affecting this title also Contact the Local Government Authority for other details that might apply
12.	<i>Ground Water (Qualco-Sunlands) Control Act 2000</i>	
12.1	Part 6 - risk management allocation	Qualco Sunlands Ground Water Control Trust has no record of any allocation affecting this title
12.2	section 56 - Notice to pay share of Trust costs, or for unauthorised use of water, in respect of irrigated property	DEW Water Licensing has no record of any notice affecting this title
13.	<i>Heritage Places Act 1993</i>	
13.1	section 14(2)(b) - Registration of an object of heritage significance	Heritage Branch in DEW has no record of any registration affecting this title
13.2	section 17 or 18 - Provisional registration or registration	Heritage Branch in DEW has no record of any registration affecting this title
13.3	section 30 - Stop order	Heritage Branch in DEW has no record of any stop order affecting this title
13.4	Part 6 - Heritage agreement	Heritage Branch in DEW has no record of any agreement affecting this title also Refer to the Certificate of Title
13.5	section 38 - "No development" order	Heritage Branch in DEW has no record of any "No development" order affecting this title
14.	<i>Highways Act 1926</i>	
14.1	Part 2A - Establishment of control of access from any road abutting the land	Transport Assessment Section within DIT has no record of any registration affecting this title
15.	<i>Housing Improvement Act 1940 (repealed)</i>	
15.1	section 23 - Declaration that house is undesirable or unfit for human habitation	Contact the Local Government Authority for other details that might apply
15.2	Part 7 (rent control for substandard houses) - notice or declaration	Housing Safety Authority has no record of any notice or declaration affecting this title
16.	<i>Housing Improvement Act 2016</i>	

16.1	Part 3 Division 1 - Assessment, improvement or demolition orders	Housing Safety Authority has no record of any notice or declaration affecting this title
16.2	section 22 - Notice to vacate premises	Housing Safety Authority has no record of any notice or declaration affecting this title
16.3	section 25 - Rent control notice	Housing Safety Authority has no record of any notice or declaration affecting this title

17. *Land Acquisition Act 1969*

17.1	section 10 - Notice of intention to acquire	Refer to the Certificate of Title for any notice of intention to acquire also Contact the Local Government Authority for other details that might apply
------	---	---

18. *Landscape South Australia Act 2019*

18.1	section 72 - Notice to pay levy in respect of costs of regional landscape board	The regional landscape board has no record of any notice affecting this title
18.2	section 78 - Notice to pay levy in respect of right to take water or taking of water	DEW has no record of any notice affecting this title
18.3	section 99 - Notice to prepare an action plan for compliance with general statutory duty	The regional landscape board has no record of any notice affecting this title
18.4	section 107 - Notice to rectify effects of unauthorised activity	The regional landscape board has no record of any notice affecting this title also DEW has no record of any notice affecting this title
18.5	section 108 - Notice to maintain watercourse or lake in good condition	The regional landscape board has no record of any notice affecting this title
18.6	section 109 - Notice restricting the taking of water or directing action in relation to the taking of water	DEW has no record of any notice affecting this title
18.7	section 111 - Notice to remove or modify a dam, embankment, wall or other obstruction or object	The regional landscape board has no record of any notice affecting this title
18.8	section 112 - Permit (or condition of a permit) that remains in force	The regional landscape board has no record of any permit (that remains in force) affecting this title also DEW has no record of any permit (that remains in force) affecting this title
18.9	section 120 - Notice to take remedial or other action in relation to a well	DEW has no record of any notice affecting this title
18.10	section 135 - Water resource works approval	DEW has no record of a water resource works approval affecting this title
18.11	section 142 - Site use approval	DEW has no record of a site use approval affecting this title
18.12	section 166 - Forest water licence	DEW has no record of a forest water licence affecting this title
18.13	section 191 - Notice of instruction as to keeping or management of animal or plant	The regional landscape board has no record of any notice affecting this title
18.14	section 193 - Notice to comply with action order for the destruction or control of animals or plants	The regional landscape board has no record of any notice affecting this title
18.15	section 194 - Notice to pay costs of destruction or control of animals or plants on road reserve	The regional landscape board has no record of any notice affecting this title
18.16	section 196 - Notice requiring control or quarantine of animal or plant	The regional landscape board has no record of any notice affecting this title
18.17	section 207 - Protection order to secure compliance with specified provisions of the	The regional landscape board has no record of any notice affecting this title

Act

- | | | |
|-------|--|---|
| 18.18 | section 209 - Reparation order requiring specified action or payment to make good damage resulting from contravention of the Act | The regional landscape board has no record of any notice affecting this title |
| 18.19 | section 211 - Reparation authorisation authorising specified action to make good damage resulting from contravention of the Act | The regional landscape board has no record of any notice affecting this title |
| 18.20 | section 215 - Orders made by ERD Court | The regional landscape board has no record of any notice affecting this title |
| 18.21 | section 219 - Management agreements | The regional landscape board has no record of any notice affecting this title |
| 18.22 | section 235 - Additional orders on conviction | The regional landscape board has no record of any notice affecting this title |

19. *Land Tax Act 1936*

- | | | |
|------|---|---|
| 19.1 | Notice, order or demand for payment of land tax | A Land Tax Certificate will be forwarded.
If you do not receive the certificate within four (4) working days please contact the RevenueSA Customer Contact Centre on (08) 8226 3750.

Clients who have misplaced or not received their certificates and are RevenueSA Online users should log into RevenueSA Online and reprint their certificates
www.revenuesaonline.sa.gov.au |
|------|---|---|

20. *Local Government Act 1934 (repealed)*

- | | | |
|------|---|---|
| 20.1 | Notice, order, declaration, charge, claim or demand given or made under the Act | Contact the Local Government Authority for other details that might apply |
|------|---|---|

21. *Local Government Act 1999*

- | | | |
|------|---|---|
| 21.1 | Notice, order, declaration, charge, claim or demand given or made under the Act | Contact the Local Government Authority for other details that might apply |
|------|---|---|

22. *Local Nuisance and Litter Control Act 2016*

- | | | |
|------|--|---|
| 22.1 | section 30 - Nuisance or litter abatement notice | Contact the Local Government Authority for other details that might apply |
|------|--|---|

23. *Metropolitan Adelaide Road Widening Plan Act 1972*

- | | | |
|------|--|---|
| 23.1 | section 6 - Restriction on building work | Transport Assessment Section within DIT has no record of any restriction affecting this title |
|------|--|---|

24. *Mining Act 1971*

- | | | |
|------|---|---|
| 24.1 | Mineral tenement (other than an exploration licence) | Mineral Tenements in the Department of Energy and Mining has no record of any proclamation affecting this title |
| 24.2 | section 9AA - Notice, agreement or order to waive exemption from authorised operations | Contact the vendor for these details |
| 24.3 | section 56T(1) - Consent to a change in authorised operations | Contact the vendor for these details |
| 24.4 | section 58(a) - Agreement authorising tenement holder to enter land | Contact the vendor for these details |
| 24.5 | section 58A - Notice of intention to commence authorised operations or apply for lease or licence | Contact the vendor for these details |
| 24.6 | section 61 - Agreement or order to pay compensation for authorised operations | Contact the vendor for these details |
| 24.7 | section 75(1) - Consent relating to extractive minerals | Contact the vendor for these details |
| 24.8 | section 82(1) - Deemed consent or agreement | Contact the vendor for these details |

24.9	Proclamation with respect to a private mine	Mineral Tenements in the Department of Energy and Mining has no record of any proclamation affecting this title
25. <i>Native Vegetation Act 1991</i>		
25.1	Part 4 Division 1 - Heritage agreement	DEW Native Vegetation has no record of any agreement affecting this title also Refer to the Certificate of Title
25.2	section 25C - Conditions of approval regarding achievement of environmental benefit by accredited third party provider	DEW Native Vegetation has no record of any agreement affecting this title also Refer to the Certificate of Title
25.3	section 25D - Management agreement	DEW Native Vegetation has no record of any agreement affecting this title also Refer to the Certificate of Title
25.4	Part 5 Division 1 - Refusal to grant consent, or condition of a consent, to clear native vegetation	DEW Native Vegetation has no record of any refusal or condition affecting this title
26. <i>Natural Resources Management Act 2004 (repealed)</i>		
26.1	section 97 - Notice to pay levy in respect of costs of regional NRM board	The regional landscape board has no record of any notice affecting this title
26.2	section 123 - Notice to prepare an action plan for compliance with general statutory duty	The regional landscape board has no record of any notice affecting this title
26.3	section 134 - Notice to remove or modify a dam, embankment, wall or other obstruction or object	The regional landscape board has no record of any notice affecting this title
26.4	section 135 - Condition (that remains in force) of a permit	The regional landscape board has no record of any notice affecting this title
26.5	section 181 - Notice of instruction as to keeping or management of animal or plant	The regional landscape board has no record of any notice affecting this title
26.6	section 183 - Notice to prepare an action plan for the destruction or control of animals or plants	The regional landscape board has no record of any notice affecting this title
26.7	section 185 - Notice to pay costs of destruction or control of animals or plants on road reserve	The regional landscape board has no record of any notice affecting this title
26.8	section 187 - Notice requiring control or quarantine of animal or plant	The regional landscape board has no record of any notice affecting this title
26.9	section 193 - Protection order to secure compliance with specified provisions of the Act	The regional landscape board has no record of any order affecting this title
26.10	section 195 - Reparation order requiring specified action or payment to make good damage resulting from contravention of the Act	The regional landscape board has no record of any order affecting this title
26.11	section 197 - Reparation authorisation authorising specified action to make good damage resulting from contravention of the Act	The regional landscape board has no record of any authorisation affecting this title
27. <i>Outback Communities (Administration and Management) Act 2009</i>		
27.1	section 21 - Notice of levy or contribution payable	Outback Communities Authority has no record affecting this title

28. ***Phylloxera and Grape Industry Act 1995***

- 28.1 section 23(1) - Notice of contribution payable The Phylloxera and Grape Industry Board of South Australia has no vineyard registered against this title. However all properties with greater than 0.5 hectares of planted vines are required to be registered with the board

29. ***Planning, Development and Infrastructure Act 2016***

- 29.1 Part 5 - Planning and Design Code
[Note - Do not omit this item. The item and its heading must be included in the statement even if not applicable.]
- Contact the Local Government Authority for the title or other brief description of the zone or subzone in which the land is situated.
- also
- Heritage Branch in DEW has no record of a State Heritage Area created prior to 15 January 1994 under the former South Australian Heritage Act 1978 affecting this title
- also
- For details of this item, including State Heritage Areas which have been authorised or put under interim effect since 15 January 1994, contact the Local Government Authority
- also
- Contact the Local Government Authority for other details that might apply to a place of local heritage value
- also
- For details of declared significant trees affecting this title, contact the Local Government Authority
- also
- Code Amendment**
- O'Sullivan Beach - proposed amendment seeks to rezone two vacant allotments of approximately 6 hectares, from Strategic Employment Zone to General Neighbourhood Zone, to allow for low to medium density residential development. For more information please refer to the 'Code Amendments' page on the PlanSA portal: or contact the City of Onkaparinga Council.
- Code Amendment**
- Flooding Hazards Mapping Update - seeks to update the extent of the Hazard (Flooding – Evidence Required) Overlay in the Planning and Design Code in 13 local government areas and several Outback Areas of the State, based on more recent flood hazard mapping. For more information, refer to the 'Code Amendments' page on the PlanSA portal: https://plan.sa.gov.au/have_your_say/ or phone PlanSA on 1800752664.
- Code Amendment**
- Residential Driveway Crossovers –draft design standard aiming to improve public safety and enhance streetscapes across SA. Minor changes to the Planning and Design Code have also been drafted to complement the design standard and support its delivery and are open for consultation as part of this process. For more information, refer to the 'Code Amendments' page on the PlanSA portal: https://plan.sa.gov.au/have_your_say/ or phone PlanSA on 1800752664.
- 29.2 section 127 - Condition (that continues to apply) of a development authorisation
[Note - Do not omit this item. The item and its heading must be included in the statement even if not applicable.]
- State Planning Commission in the Department for Trade and Investment has no record of any conditions that continue to apply, affecting this title
- also
- Contact the Local Government Authority for other details that might apply
- 29.3 section 139 - Notice of proposed work and notice may require access
- Contact the vendor for these details
- 29.4 section 140 - Notice requesting access
- Contact the vendor for these details
- 29.5 section 141 - Order to remove or perform
- State Planning Commission in the Department for Trade and Investment has no

	work	record of any order or notice affecting this title also Contact the Local Government Authority for other details that might apply
29.6	section 142 - Notice to complete development	State Planning Commission in the Department for Trade and Investment has no record of any order or notice affecting this title also Contact the Local Government Authority for other details that might apply
29.7	section 155 - Emergency order	State Planning Commission in the Department for Trade and Investment has no record of any order or notice affecting this title also Contact the Local Government Authority for other details that might apply
29.8	section 157 - Fire safety notice	Building Fire Safety Committee in the Department for Trade and Investment has no record of any order or notice affecting this title also Contact the Local Government Authority for other details that might apply
29.9	section 192 or 193 - Land management agreement	Refer to the Certificate of Title
29.10	section 198(1) - Requirement to vest land in a council or the Crown to be held as open space	State Planning Commission in the Department for Trade and Investment has no record of any conditions that continue to apply, affecting this title also Contact the Local Government Authority for other details that might apply
29.11	section 198(2) - Agreement to vest land in a council or the Crown to be held as open space	State Planning Commission in the Department for Trade and Investment has no record of any conditions that continue to apply, affecting this title also Contact the Local Government Authority for other details that might apply
29.12	Part 16 Division 1 - Proceedings	Contact the Local Government Authority for details relevant to this item also Contact the vendor for other details that might apply
29.13	section 213 - Enforcement notice	State Planning Commission in the Department for Trade and Investment has no record of any conditions that continue to apply, affecting this title also Contact the Local Government Authority for other details that might apply
29.14	section 214(6), 214(10) or 222 - Enforcement order	Contact the Local Government Authority for details relevant to this item also State Planning Commission in the Department for Trade and Investment has no record of any conditions that continue to apply, affecting this title

30. *Plant Health Act 2009*

30.1	section 8 or 9 - Notice or order concerning pests	Plant Health in PIRSA has no record of any notice or order affecting this title
------	---	---

31. *Public and Environmental Health Act 1987 (repealed)*

31.1	Part 3 - Notice	Public Health in DHW has no record of any notice or direction affecting this title also
------	-----------------	--

		Contact the Local Government Authority for other details that might apply
31.2	<i>Public and Environmental Health (Waste Control) Regulations 2010 (or 1995)</i> (revoked) Part 2 - Condition (that continues to apply) of an approval	Public Health in DHW has no record of any condition affecting this title also Contact the Local Government Authority for other details that might apply
31.3	<i>Public and Environmental Health (Waste Control) Regulations 2010</i> (revoked) regulation 19 - Maintenance order (that has not been complied with)	Public Health in DHW has no record of any order affecting this title also Contact the Local Government Authority for other details that might apply
32.	<i>South Australian Public Health Act 2011</i>	
32.1	section 66 - Direction or requirement to avert spread of disease	Public Health in DHW has no record of any direction or requirement affecting this title
32.2	section 92 - Notice	Public Health in DHW has no record of any notice affecting this title also Contact the Local Government Authority for other details that might apply
32.3	<i>South Australian Public Health (Wastewater) Regulations 2013</i> Part 4 - Condition (that continues to apply) of an approval	Public Health in DHW has no record of any condition affecting this title also Contact the Local Government Authority for other details that might apply
33.	<i>Upper South East Dryland Salinity and Flood Management Act 2002 (expired)</i>	
33.1	section 23 - Notice of contribution payable	DEW has no record of any notice affecting this title
34.	<i>Water Industry Act 2012</i>	
34.1	Notice or order under the Act requiring payment of charges or other amounts or making other requirement	An SA Water Certificate will be forwarded. If you do not receive the certificate please contact the SA Water Customer Contact Centre on 1300 650 950 also The Office of the Technical Regulator in DEM has no record of any notice or order affecting this title also Lightsview Re-Water Supply Co Pty Ltd has no record of any notice or order affecting this title. also Robusto Investments Pty. Ltd. trading as Compass Springs has no current record of any notice or order affecting this title. also Alano Utilities Pty. Ltd. has no record of any notice or order affecting this title.
35.	<i>Water Resources Act 1997 (repealed)</i>	
35.1	section 18 - Condition (that remains in force) of a permit	DEW has no record of any condition affecting this title
35.2	section 125 (or a corresponding previous enactment) - Notice to pay levy	DEW has no record of any notice affecting this title
36.	Other charges	
36.1	Charge of any kind affecting the land (not included in another item)	Refer to the Certificate of Title also

Contact the vendor for these details

also

Contact the Local Government Authority for other details that might apply

Other Particulars

Other particulars as identified in Division 2 of the Schedule to Form 1 as described in the *Regulations to the Land and Business (Sale and Conveyancing) Act 1994*

- | | |
|--|---|
| 1. Particulars of transactions in last 12 months | Contact the vendor for these details |
| 2. Particulars relating to community lot (including strata lot) or development lot | Enquire directly to the Secretary or Manager of the Community Corporation |
| 3. Particulars relating to strata unit | Enquire directly to the Secretary or Manager of the Strata Corporation |
| 4. Particulars of building indemnity insurance | Contact the vendor for these details
also
Contact the Local Government Authority |
| 5. Particulars relating to asbestos at workplaces | Contact the vendor for these details |
| 6. Particulars relating to aluminium composite panels | Please note that the audit is limited to classes of buildings, and that this note does not confirm the presence or absence of Aluminium Composite Panelling. Contact the vendor for relevant details. |
| 7. Particulars relating to court or tribunal process | Contact the vendor for these details |
| 8. Particulars relating to land irrigated or drained under Irrigation Acts | SA Water will arrange for a response to this item where applicable |
| 9. Particulars relating to environment protection | Contact the vendor for details of item 2
also
EPA (SA) has no record of any particulars relating to items 3, 4 or 5 affecting this title
also
Contact the Local Government Authority for information relating to item 6 |
| 10. Particulars relating to <i>Livestock Act, 1997</i> | Animal Health in PIRSA has no record of any notice or order affecting this title |

Additional Information

The following additional information is provided for your information only.
These items are not prescribed encumbrances or other particulars prescribed under the Act.

- | | |
|---|---|
| 1. Pipeline Authority of S.A. Easement | Epic Energy has no record of a Pipeline Authority Easement relating to this title |
| 2. State Planning Commission refusal | No recorded State Planning Commission refusal |
| 3. SA Power Networks | SA Power Networks has no interest other than that recorded on the attached notice or registered on the Certificate of Title |
| 4. South East Australia Gas Pty Ltd | SEA Gas has no current record of a high pressure gas transmission pipeline traversing this property |
| 5. Central Irrigation Trust | Central Irrigation Trust has no current records of any infrastructure or Water Delivery Rights associated to this title. |
| 6. ElectraNet Transmission Services | ElectraNet has no current record of a high voltage transmission line traversing this property |
| 7. Outback Communities Authority | Outback Communities Authority has no record affecting this title |
| 8. Dog Fence (<i>Dog Fence Act 1946</i>) | The Dog Fence Board has no current interest in Dog Fence rates relating to this title. |
| 9. Pastoral Board (<i>Pastoral Land Management and Conservation Act 1989</i>) | The Pastoral Board has no current interest in this title |
| 10. Heritage Branch DEW (<i>Heritage Places Act 1993</i>) | Heritage Branch in DEW has no record of any World, Commonwealth or National Heritage interest affecting this title |
| 11. Health Protection Programs – Department for Health and Wellbeing | Health Protection Programs in the DHW has no record of a public health issue that currently applies to this title. |

Notices

Notices are printed under arrangement with organisations having some potential interest in the subject land. You should contact the identified party for further details.

Electricity and Telecommunications Infrastructure - Building Restrictions and Statutory Easements (including those related to gas, water and sewage)

Building restrictions

It is an offence under section 86 of the *Electricity Act 1996* to erect a building or structure within a prescribed distance of aerial or underground powerlines. In some, but not all, cases approval may be obtained from the Technical Regulator. Generally, however, land owners must not build, or alter a building or structure, with the result that any part of the resulting building or structure is within the minimum clearance distance required from certain types of powerlines. These building limitations are set out in the *Electricity (General) Regulations 2012* regulations 81 and 82. Purchasers intending to redevelop the property to be purchased should therefore be aware that the restrictions under the *Electricity Act* and *Regulations* may affect how, or if, they are able to redevelop the property.

In addition, if a building or structure is erected in proximity to a powerline of an electricity entity in contravention of the *Electricity Act*, the entity may seek a court order:

- a) requiring the person to take specified action to remove or modify the building or structure within a specified period;
- b) for compensation from the person for loss or damage suffered in consequence of the contravention; and/or
- c) for costs reasonably incurred by the entity in relocating the powerline or carrying out other work.

Contact the Office of the Technical Regulator in DEM on 8226 5500 for further details.

Statutory easements

Statutory easements for purposes such as (and without limitation) electricity, telecommunications, gas, water and sewage, may also exist, but may not be registered or defined on the title for the land.

Separate from the above building restrictions, South Australia's electricity supply and transmission businesses have statutory easements over land where part of the electricity distribution or transmission system was on, above or under the land as at particular dates specified by legislation.

This notice does not necessarily imply that any statutory or other easement exists.

However, where in existence, statutory easements may provide these organisations and businesses (identified in the relevant legislation) with the right of entry, at any reasonable time, to operate, repair, examine, replace, modify or maintain their equipment, to bring any vehicles or equipment on the land for these purposes, and to install, operate and carry out work on any pipelines, electricity or telecommunications cables or equipment that may be incorporated in, or attached to, their equipment (For example, see Clause 2 of Schedule 1 of the *Electricity Corporations (Restructuring and Disposal) Act 1999*; section 48A of the *Electricity Act 1996*).

For further clarification on these matters, please contact the relevant organisations or businesses, such as SA Power Networks' Easements Branch on telephone 8404 5897 or 8404 5894.

If you intend to excavate, develop or subdivide land, it is suggested that you first lodge a 'Dial Before you Dig' enquiry. Dial Before You Dig is a free referral service that provides information on the location of underground infrastructure. Using the Dial Before you Dig service (<https://1100.com.au>) may mitigate the risk of injury or expense resulting from inadvertent interference with, damage to, or requirement to relocate infrastructure.

Land Tax Act 1936 and Regulations thereunder

Agents should note that the current owner will remain liable for any additional charge accruing due before the date of this certificate which may be assessed on the land and also that the purchaser is only protected in respect of the tax for the financial year for which this certificate is issued. If the change of ownership will not occur on or before the 30th June, another certificate should be sought in respect of the next financial year or requests for certificate should not be made until after 30th June.

Animal and Plant Control (Agriculture Protection and other purposes) Act 1986 and Regulations

Agents should note that this legislation imposes a responsibility on a landholder to control and keep controlled proclaimed plants and particular classes of animals on a property.

Information should be obtained from:

- The vendor about the known presence of proclaimed plants or animals on the property including details which the vendor can obtain from records held by the local animal and plant control board
- The local animal and plant control board or the Animal and Plant Control Commission on the policies and priorities relating to the control of any serious proclaimed plants or animals in the area where the property is located.

Landscape South Australia 2019

Water Resources Management - Taking of underground water

Under the provisions of the *Landscape South Australia Act 2019*, if you intend to utilise underground water on the land subject to this enquiry the following apply:

- A well construction permit accompanied by the prescribed fee is required if a well/bore exceeding 2.5 meters is to be constructed. As the prescribed fee is subject to annual review, you should visit the webpage below to confirm the current fee
- A licensed well driller is required to undertake all work on any well/bore
- Work on all wells/bores is to be undertaken in accordance with the *General specification for well drilling operations affecting water in South Australia*.

Further information may be obtained by visiting <https://www.environment.sa.gov.au/licences-and-permits/water-licence-and-permit-forms>. Alternatively, you may contact the Department for Environment and Water on (08) 8735 1134 or email DEWwaterlicensing@sa.gov.au.

IMPORTANT INFORMATION REGARDING SEARCHES

Duncan Sande & Associates
PO Box 3033
NORWOOD SA 5067

Attention Conveyancers

○ **Section 187 certificate update request free of charge (One Update):**

- Penalties and interest, property charges, payments or dishonoured payments can impact account balances on a daily basis.

To assist with financial adjustments as close as practicable to the date of settlement, your **Section 187 certificate will now be valid for 90 days**. Within this period Council will offer one update request without charge. This update is to be obtained via the online portal.

It is important to note all searches advise when fines/interest will be applied. When receiving your update search, should it be evident that further penalties will be applied prior to settlement, you will need to still consider these additional amounts as part of your settlement statement calculations.

Please Note: Section 7 certificates remain valid for a 30 day period only.

○ **BPAY biller code added to searches to enable electronic settlement of funds**


- Our BPAY biller code is now detailed on each search, enabling settlement funds to be disbursed to Council electronically. Please note that this is Council's preferred method payment and we request that you cease the use of cheques to affect settlement.

○ **How to advise Council of change of ownership?**

To also assist with the reduction of duplication of information being received from various agencies i.e. conveyancers and the Lands Titles Office, we are advocating that the **Purchaser's Conveyancer** to advise the change of ownership by following the below:

- If you are using e-conveyancing to affect a sale, please **only issue advice to Council if the mail service address is different to what was lodged via the transfer at the LTO**. Council's new practice is to update ownership details including the mailing address in accordance with the advice provided by the Valuer General. Council has amended this change to align with SA Water practices and to provide an improved customer experience overall.
- If lodging in person at Lands Title Office – Please send the change of ownership advice to Council via mail@onkaparinga.sa.gov.au. Electronic settlement of funds is still preferred.

Yours sincerely



Julie Janssan
Team Leader
Customer Relations

Property Information And Particulars

In response to an enquiry pursuant to Section 7 of the

The Land & Business (Sale & Conveyancing) Act, 1994

TO: Duncan Sande & Associates
PO Box 3033
NORWOOD SA 5067

DETAILS OF PROPERTY REFERRED TO:

ASSESSMENT NO	:	111406-6
VALUER GENERAL NO	:	1469620287
VALUATION	:	\$640,000
OWNER	:	Ms B M E Firgaira and Mr J F Firgaira
PROPERTY ADDRESS	:	2 Maplewood Court, FLAGSTAFF HILL SA 5159
VOLUME/FOLIO	:	CT-6143/550
LOT/PLAN NUMBER	:	Allot 2 DP 94277
WARD	:	05 Thalassa Ward

Listed hereafter are the *MORTGAGES, CHARGES AND PRESCRIBED ENCUMBRANCES* in alphabetical order of *SCHEDULE 2*, Division 1 to which Council must respond according to *TABLE 1* of the *REGULATIONS UNDER THE LAND AND BUSINESS (SALE AND CONVEYANCING) ACT 1994*.

In addition, Building Indemnity Insurance details are given, if applicable, pursuant to *SCHEDULE 2*, Division 2 to which Council must respond according to *TABLE 2* of the *REGULATIONS UNDER THE LAND AND BUSINESS (SALE AND CONVEYANCING) ACT 1994*.

The information provided indicates whether any prescribed encumbrances exist on the land, which has been placed/imposed by, or is for the benefit of Council.

All of the prescribed encumbrances listed herein are answered solely in respect to a statutory function or registered interest of the Council, and do not infer any response to an enquiry on behalf of other persons or authorities.

Where a prescribed encumbrance requires a dual response, as described by *TABLE 1*, of *SCHEDULE 2*, of the *REGULATIONS UNDER THE LAND AND BUSINESS (SALE AND CONVEYANCING) ACT, 1994*, the enquirer should also refer a like enquiry to the Department for Transport Energy and Infrastructure.

Pursuant to the provisions of the *REGULATIONS UNDER THE LAND AND BUSINESS (SALES AND CONVEYANCING) ACT, 1994*, Council hereby provides the following information in response to your enquiries:

INFORMATION NOTE

CHANGES TO PLANNING POLICY AFFECTING LAND IN COUNCIL'S AREA

The information provided in this note is additional to, and not in substitution of, any information provided in response to your request for statutory search information. The response to your request, provided with this note, does not reference changes to planning policy affecting all South Australian Councils.

Development Act 1993

Section 42

Condition (that continues to apply) of a development authorisation YES

Application Number: 145/2792/2014
Description: Two storey detached dwelling with carport, balcony and retaining wall up to 1.5 metres in height located on the northern boundary
Decision: Approved
Decision Date: 06-Oct-2015

Development Plan Consent Conditions

1. All development shall be completed and maintained in accordance with the plan(s) and documents submitted with and forming part of the development application except where varied by the following condition(s).
2. The upper level windows identified as being obscured shall be permanently fitted with fixed and obscure glazing to a minimum height of 1500mm above the finished floor level, to the reasonable satisfaction of Council prior to occupation of the development.
3. The road and driveway crossover between the back of kerb and the boundary shall be shaped to provide a minimum width of 2.0 metres on local roads (and 2.5 metres on higher order roads) measured from behind the back of kerb. Verge slope shall be no greater than 2.5 per cent fall towards the road, suitable for pedestrian traffic under the Disability Discrimination Act and in accordance with the current Australian Standard 2890.1.
4. The front setback area (between the front property boundary and front of the dwelling) shall be landscaped with suitable trees, shrubs, lawn, and/or ground cover, and may include some paving, retaining and the like. Such landscaping shall be completed within 2 years of completion of the dwelling and shall be maintained in good condition at all times and seriously diseased, dying or dead vegetation shall be promptly replaced to the seasonable satisfaction of council.
5. During construction and at all times thereafter, stormwater generated from the development shall be diverted away from all buildings, shall not pond against or near the footings and shall not be discharged or flow onto adjoining land. Where drainage is directed to the street water table, this shall be by way of a council approved stormwater drainage system.
6. That effective measures be implemented during the construction of the development and on-going use of the land in accordance with this consent to:
 - Prevent silt run-off from the land to adjoining properties, roads and drains.
 - Control dust arising from the construction and other activities, so as not to, in the opinion of council, be a nuisance to residents or occupiers on adjacent or nearby land.
 - Ensure that soil or mud is not transferred onto the adjacent roadways by vehicles leaving the site.
 - Ensure that all litter and building waste is contained on the subject site in a suitable covered bin or enclosure.
 - Ensure that no sound is emitted from any device, plant or equipment or from any source or activity to become an unreasonable nuisance, in the opinion of council, to the occupiers of adjacent land.

Application Number: 145/1296/2017
Description: Fibreglass inground swimming pool with associated safety fencing
Decision: Approved
Decision Date: 28-Jul-2017

Development Plan Consent Conditions

1. All development shall be completed and maintained in accordance with the plan(s) and documents submitted with and forming part of the development application except where varied by the following condition(s).
2. During construction and at all times thereafter, stormwater generated from the development shall be diverted away from all buildings, shall not pond against or near the footings and shall not be discharged or flow onto

adjoining land. Where drainage is directed to the street water table, this shall be by way of a council approved stormwater drainage system.

3. That effective measures be implemented during the construction of the development and on-going use of the land in accordance with this consent to:
- prevent silt run-off from the land to adjoining properties, roads and drains
 - control dust arising from the construction and other activities, so as not to, in the opinion of council, be a nuisance to residents or occupiers on adjacent or nearby land
 - ensure that soil or mud is not transferred onto the adjacent roadways by vehicles leaving the site
 - ensure that all litter and building waste is contained on the subject site in a suitable covered bin or enclosure, and
 - ensure that no sound is emitted from any device, plant or equipment or from any source or activity to become an unreasonable nuisance, in the opinion of council, to the occupiers of adjacent land.

Application Number: 145/2792/2014

Description: Two storey detached dwelling with carport, balcony and retaining wall up to 1.5 metres in height located on the northern boundary

Decision: Approved

Decision Date: 06-Oct-2015

Building Rules Consent Conditions

For Building Rules consent conditions refer to the attached Private Certifiers decision notification form.

BUILDING RULES CONSENT CONDITIONS AND NOTES


Proposed Building Work	Two storey detached dwelling with carport, balcony and retaining wall up to 1.5 metres in height located on the northern boundary.
Site Address	Lot 2 Maplewood Court, Flagstaff Hill
Applicant	Rivergum Homes Pty Ltd
Classification	1A Dwelling & 10A, Carport, Porch, Balcony


Conditions 1

1. Smoke alarm/s complying with AS 3786 shall be installed in accordance with the endorsed plans and Part 3.7.2 of Vol. 2 of the Building Code of Australia. The smoke alarm/s shall be connected to consumer mains power, where this is supplied and where there is more than one, they shall be interconnected.

Notes

- If an excavation penetrates a plane inclined downwards at a slope of 1 vertical to 2 horizontal from a point 600mm below the surface at the boundary the owner must notify the adjoining owner in accordance with Section 60 of the Development Act.
- If fill exceeds 200mm within 600mm of the boundary the owner must notify the adjoining owner in accordance with Section 60 of the Development Act.
- Brush fences are not permitted within 3 metres of a Class 1 (dwelling) building unless there is an appropriate level of protection (1 hour fire rating – 60/60/60 FRL) in accordance with the Minister's Specification SA76C.
- All stormwater must be disposed of in such a manner that it does not flow or discharge onto land of adjoining owners or lie against any building or create insanitary conditions. It is recommended where possible to drain stormwater from the building and paved areas to the street watertable.
- The Building Rules requires the installation of a smoke alarm. Where there more than one smoke alarm they shall be interconnected. Appropriate maintenance is important. You should test for audible alarm 3 monthly and replace the battery when necessary.
- During the period that the development is being undertaken care should be taken to ensure all paper, plastic, rubbish and other waste material associated with the building work is secured and contained within the subject land.
- A copy of the completed **Statement of Compliance, Parts A & B** (attached to the applicant's copy of this consent) for the building work must be provided to KBS Consultants within 10 business days after a notice of completion with respect to the building work is given.
- This assessment is for compliance with the requirements of the Building Rules as defined in the Development Act (and Regulations), and does not imply compliance with any other Act or Regulation. Building work cannot commence until the development is approved under the Act.


Debbie Frisby PC104
Registered Private Certifier
Date of Decision: 29 Sep 2015



Application Number: 145/1296/2017
Description: Fibreglass inground swimming pool with associated safety fencing
Decision: Approved
Decision Date: 28-Jul-2017

Building Rules Consent Conditions

For Building Rules consent conditions refer to the attached Private Certifiers decision notification form.

BUILDING RULES CONSENT CONDITIONS

- 1 The pool and gate design, appearance and location details, as approved, may vary slightly however the design, construction & performance of fences (including boundary fences being at least 1.8m high), gates, retaining walls, windows and balconies intend to form part of a barrier that will restrict the access of young children to swimming pools shall comply with the National Construction Code Part 3.9.3 and Australian Standard AS1926.1-2012 (examples of suitable design attached). These barriers are to be erected prior to placing water in the swimming pool.
- 2 Any filtration system from 5 metres to within 12 metres of a dwelling on an adjoining allotment must be enclosed in a solid structure.
- 3 The development shall be undertaken in accordance with the Council approved Development Plan Consent plans and conditions subject only to the variations specified in the Schedule 22A – Certificate of Consistency.
- 4 Wastewater from the swimming pool is not permitted to discharge into a septic or aerobic waste system. Wastewater shall be discharged on the subject land, either surface or soakage trench/well, not to effect the adjoining land or the stability of existing buildings. (Drainage of pool other than backwash and rinse shall require approval of the Local Authority).
- 5 Pursuant to Section 71AA and regulation 83B the owner of the swimming pool must not fill the swimming pool with water more than a depth of 300mm unless it has safety barriers installed in accordance with Australian Standards 1926 Parts 1 and 2.
- 6 In accordance with SA Variation SA 4.2.2 Signage:
A first aid and cardiopulmonary resuscitation sign must:
 - i. be attached to the safety barrier of the swimming pool, or displayed near the swimming pool; and
 - ii. be at least 300 mm by 300 mm in size; and
 - iii. be made of durable and weatherproof material; and
 - iv. show information about the procedures for providing first aid, including performing cardiopulmonary resuscitation.

BUILDING RULES CONSENT NOTES

- 1 Notification by the owner must be given to the Council at the following stages:
 - one business day's notice of the intended commencement of building work on the site,
 - one business days notice of the completion of the swimming pool (before the pool is filled with water), and
 - one business days notice of the completion of the safety fence/barrier and any other safety features.Council may have a requirement to be notified at other stages of construction. It is strongly recommended you read all documentation from Council to ensure you do not commit an offence under the Development Act 1993.

Planning Act 1982 (repealed)

Condition (that continues to apply) of a development authorisation

NO

Building Act 1971 (repealed)

Condition (that continues to apply) of an approval or authorisation granted under the repealed authorisation

NO

Planning and Development Act 1966 (repealed)

Condition (that continues to apply) of a development authorisation

NO

Planning, Development and Infrastructure Act 2016

Part 5 – Planning and Design Code

Zones

General Neighbourhood (GN)

Subzones

NO

Zoning overlays

Overlays

Airport Building Heights (Regulated) (All structures over 30 metres)

The Airport Building Heights (Regulated) Overlay seeks to ensure building height does not pose a hazard to the operation and safety requirements of commercial and military airfields.

Affordable Housing

The Affordable Housing Overlay seeks to ensure the integration of a range of affordable dwelling types into residential and mixed use development.

Hazards (Bushfire - Urban Interface) (Urban Interface)

The Hazards (Bushfire - Urban Interface) Overlay seeks to ensure urban neighbourhoods adjoining bushfire risk areas allow access through to bushfire risk areas, are designed to protect life and property from the threat of bushfire and facilitate evacuation to areas safe from bushfire danger.

Hazards (Flooding - Evidence Required)

The Hazards (Flooding - Evidence Required) Overlay adopts a precautionary approach to mitigate potential impacts of potential flood risk through appropriate siting and design of development.

Native Vegetation

The Native Vegetation Overlay seeks to protect, retain and restore areas of native vegetation.

Prescribed Wells Area

The Prescribed Wells Area Overlay seeks to ensure sustainable water use in prescribed wells areas.

Regulated and Significant Tree

The Regulated and Significant Tree Overlay seeks to mitigate the loss of regulated trees through appropriate development and redevelopment.

Stormwater Management

The Stormwater Management Overlay seeks to ensure new development incorporates water sensitive urban design techniques to capture and re-use stormwater.

Traffic Generating Development

The Traffic Generating Development Overlay aims to ensure safe and efficient vehicle movement and access along urban transport routes and major urban transport routes.

Urban Tree Canopy

The Urban Tree Canopy Overlay seeks to preserve and enhance urban tree canopy through the planting of new trees and retention of existing mature trees where practicable.

Is the land situated in a designated State Heritage Place/Area?

NO

Is the land designated as a Local Heritage Place?

NO

Open the SA Heritage Places Database Search tool to find the locations' Heritage Place Details.

<http://maps.sa.gov.au/heritagesearch/HeritageSearchLocation.aspx>

Is there a tree or stand of trees declared in Part 10 of the Planning and Design Code to be a significant tree or trees on the land?

Council does not have trees listed in Part 10 - Significant Trees of the Planning and Design Code. However, there may be regulated or significant tree(s) on the site as defined by the Planning and Code that would require approval for maintenance pruning or removal.

Open the Online Planning and Design Code to browse the full Code and Part 10 - Significant Trees for more information. <https://code.plan.sa.gov.au/>

Is there a current amendment to the Planning and Design Code released for public consultation by a designated entity on which consultation is continuing or on which consultation has ended but whose proposed amendment has not yet come into operation?

The Property Interest Report available through [Land Services SA](#) provides information necessary for Conveyancers to complete the Vendor's Statement.

Note - For further information about the Planning and Design Code visit <https://code.plan.sa.gov.au>

Section 127

Condition (that continues to apply) of a development authorisation

NO

Part 2—Items to be included if land affected

Development Act 1993 (repealed)

Section 50(1)

Requirement to vest land in council to be held as open space

NO

Section 50(2)

Agreement to vest land in council to be held as open space

NO

Section 55

Order to remove or perform work

NO

Section 56

Notice to complete development

NO

Section 57

Land management agreement

NO

Section 69

Emergency order

NO

Section 71 (only)

Fire safety notice

NO

Section 84

Enforcement notice

NO

Section 85(6), 85(10) or 106

Enforcement order

NO

Part 11 Division 2
Proceedings

NO

Fire and Emergency Services Act 2005

Section 105F (or section 56 or 83 (repealed))
Notice

NO

Section 56 (repealed)
Notice issued

NO

Food Act 2001

Section 44
Improvement notice *issued against the land*

NO

There are no current Section 44 Notices of the Food Act 2001 issued under Standard **3.2.3** Food Premises and Equipment

Section 46
Prohibition order

NO

Housing Improvement Act 1940 (repealed)

Section 23
Declaration that house is undesirable or unfit for human habitation

NO

Land Acquisition Act 1969

Section 10
Notice of intention to acquire

NO

Local Government Act 1934 (repealed)

Notice, order, declaration, charge, claim or demand given or made under the Act

NO

Local Government Act 1999

Notice, order, declaration, charge, claim or demand given or made under the Act

NO

Refer to separate attachment for Rates and Charges

Local Nuisance and Litter Control Act 2016

Section 30
Nuisance or litter abatement notice *issued against the land*

NO

Planning, Development and Infrastructure Act 2016

Section 139
Notice of proposed work and notice may require access

NO

Section 140
Notice requesting access

NO

<i>Section 141</i> Order to remove or perform work	NO
<i>Section 142</i> Notice to complete development	NO
<i>Section 155</i> Emergency order	NO
<i>Section 157</i> Fire safety notice	NO
<i>Section 192 or 193</i> Land Management Agreements	NO
<i>Section 198(1)</i> Requirement to vest land in a council or the Crown to be held as open space	NO
<i>Section 198(2)</i> Agreement to vest land in a council or the Crown to be held as open space	NO
<i>Part 16 - Division 1</i> Proceedings	NO
<i>Section 213</i> Enforcement notice	NO
<i>Section 214(6), 214(10) or 222</i> Enforcement order	NO
Public and Environmental Health Act 1987 (repealed)	
<i>Part 3</i> Notice	NO
<i>Public and Environmental Health (Waste Control) Regulations 2010 (or 1995) revoked</i> Part 2 – Condition (that continues to apply) of an approval Condition (that continues to apply) of an approval	NO
<i>Public and Environmental Health (Waste Control) Regulations 2010 revoked</i> Regulation 19 - Maintenance order (that has not been complied with)	NO
South Australian Public Health Act 2011	
<i>Section 92</i> Notice	NO
<i>South Australian Public Health (Wastewater) Regulations 2013</i> Part 4 – Condition (that continues to apply) of an approval Condition (that continues to apply) of an approval	NO

Particulars of building indemnity insurance

Details of Building Indemnity Insurance still in existence for building work on the land

NO

Particulars relating to environment protection

Further information held by council

Does the council hold details of any development approvals relating to:

- (a) commercial or industrial activity at the land; or
- (b) a change in the use of the land or part of the land (within the meaning of the *Development Act 1993* or the *Planning, Development and Infrastructure Act 2016*)?

NO

Note –

The question relates to information that the council for the area in which the land is situated may hold. If the council answers “YES” to the question, it will provide a description of the nature of each development approved in respect of the land. The purchaser may then obtain further details from council (on payment of any fee fixed by the council). However, it is expected that the ability to supply further details will vary considerably between councils.

A “YES” answer to paragraph (a) of the question may indicate that a potentially contaminating activity has taken place at the land (see sections 103C and 103H of the Environment Protection Act 1993) and that assessments or remediation of the land may be required at some future time.

It should be noted that –

- the approval of development by a council does not necessarily mean that the development has taken place;
- the council will not necessarily be able to provide a complete history of all such development that has taken place at the land.

General

Easement

No easement exists for drainage purposes – Refer to Certificate of Title of subdivision plans (ie Deposited Plans, Community Plans, File Plans etc) for details of easements in the interests of other State Departments or Agencies).

NO

Are you aware of any encroachment on the easement?

NO

Lease, agreement for lease, tenancy agreement or licence

(The information does not include the information about sublease or subtenancy.

The purchaser may seek that information from the lessee or tenant or sublessee or subtenant.)

NO

Caveat

NO

Other

Charge for any kind affecting the land (not included in another item)

NO

PLEASE NOTE:

The information provided is as required by The Land and Business (Sale and Conveyancing) Act 1994. The information should not be taken as a representation as to whether or not any other charges or encumbrances affect the subject land.

This statement is made the 10-Oct-2023

A handwritten signature in black ink, appearing to read 'Emma Moyle'.

Emma Moyle
Coordinator Development Support
AUTHORISED OFFICER



ABN 19 040 349 865
Emergency Services Funding Act 1998

CERTIFICATE OF EMERGENCY SERVICES LEVY PAYABLE

The Emergency Services Levy working for all South Australians

The details shown are current as at the date of issue.

PIR Reference No: 2508720

DUNCAN SANDE & ASSOCIATES
POST OFFICE BOX 3033
NORWOOD SA 5067

DATE OF ISSUE

10/10/2023

ENQUIRIES:

Tel: (08) 8226 3750

Email: revsaesl@sa.gov.au

OWNERSHIP NUMBER

18984781

OWNERSHIP NAME

B M & J F FIRGAIRA

PROPERTY DESCRIPTION

2 MAPLEWOOD CT / FLAGSTAFF HILL SA 5159 / LT 2 D94277

ASSESSMENT NUMBER

1469620287

TITLE REF.

(A "+" indicates multiple titles)

CT 6143/550

CAPITAL VALUE

\$640,000.00

AREA / FACTOR

R4
1.000

LAND USE / FACTOR

RE
0.400

LEVY DETAILS:

FINANCIAL YEAR

2023-2024

FIXED CHARGE

+ VARIABLE CHARGE

- REMISSION

- CONCESSION

+ ARREARS / - PAYMENTS

= AMOUNT PAYABLE

\$ 50.00
\$ 259.05
\$ 162.30
\$ 0.00
\$ 0.00
\$ 146.75

Please Note:

If a concession amount is shown, the validity of the concession should be checked prior to payment of any outstanding levy amount. The expiry date displayed on this Certificate is the last day an update of this Certificate will be issued free of charge. It is not the due date for payment.

EXPIRY DATE

08/01/2024



Government of
South Australia

See overleaf for further information

DETACH AND RETURN THE PAYMENT REMITTANCE ADVICE WITH YOUR PAYMENT



CERTIFICATE OF EMERGENCY SERVICES LEVY PAYABLE

PAYMENT REMITTANCE ADVICE

OWNERSHIP NUMBER

18984781

OWNERSHIP NAME

B M & J F FIRGAIRA

ASSESSMENT NUMBER

1469620287

AMOUNT PAYABLE

\$146.75

AGENT NUMBER

100018849

AGENT NAME

DUNCAN SANDE & ASSOCIATES

EXPIRY DATE

08/01/2024

+80011976660022> +001571+ <0551003391> <0000014675> +444+

Please Note:

Please check that the property details shown on this Certificate are correct for the land being sold.

The amount payable on this Certificate is accurate as at the date of issue.

This Certificate is only valid for the financial year shown.

If the change of ownership will occur in the following financial year, you must obtain another Certificate after 30 June.

Payment should be made as part of the settlement process.

The amount payable on this Certificate must be paid in full even if only a portion of the subject land is being sold. RevenueSA cannot apportion the ESL.

If the amount payable is not paid in full, the purchaser may become liable for all of the outstanding ESL as at the date of settlement.

The owner of the land as at 12:01am on 1 July in the financial year of this Certificate will remain liable for any additional ESL accrued before the date of this Certificate, even if the amount payable on this Certificate has been paid.

Provision of this Certificate does not relieve the land owner of their responsibility to pay their Notice of ESL Assessment by the due date.

If the owner of the subject land is receiving an ESL pensioner concession but was not living in the property as their principal place of residence as at 12:01am on 1 July of the current financial year, or is now deceased, you must contact RevenueSA prior to settlement.

For more information:

Visit: www.revenuesa.sa.gov.au
Email: revsupport@sa.gov.au
Phone: (08) 8226 3750

PAYMENT OF THIS CERTIFICATE CAN ONLY BE MADE

Online at:

OR

By Post to:

www.revenuesaonline.sa.gov.au

RevenueSA
Locked Bag 555
ADELAIDE SA 5001

**RevenueSA**

DEPARTMENT OF TREASURY AND FINANCE

ABN 19 040 349 865
Land Tax Act 1936**CERTIFICATE OF LAND TAX PAYABLE**

This form is a statement of land tax payable pursuant to Section 23 of the *Land Tax Act 1936*. The details shown are current as at the date of issue.

PIR Reference No: 2508720

DATE OF ISSUE

10/10/2023

DUNCAN SANDE & ASSOCIATES
POST OFFICE BOX 3033
NORWOOD SA 5067

ENQUIRIES:

Tel: (08) 8226 3750

Email: landtax@sa.gov.au

OWNERSHIP NAME

B M & J F FIRGAIRA

FINANCIAL YEAR

2023-2024

PROPERTY DESCRIPTION

2 MAPLEWOOD CT / FLAGSTAFF HILL SA 5159 / LT 2 D94277

ASSESSMENT NUMBER

1469620287

TITLE REF.

(A "+" indicates multiple titles)

CT 6143/550

TAXABLE SITE VALUE

\$295,000.00

AREA

0.0347 HA

DETAILS OF THE LAND TAX PAYABLE FOR THE ABOVE PARCEL OF LAND:

CURRENT TAX	\$	0.00	SINGLE HOLDING	\$	0.00
- DEDUCTIONS	\$	0.00			
+ ARREARS	\$	0.00			
- PAYMENTS	\$	0.00			
= <u>AMOUNT PAYABLE</u>	\$	0.00			

Please Note:

If the Current Tax details above indicate a Nil amount, the property may be subject to an Exemption. This exemption should be validated prior to settlement. In order to ensure indemnity for the purchaser of this land, full payment of the amount payable is required:

ON OR BEFORE **08/01/2024**

See overleaf for further information

**Government of
South Australia**

DETACH AND RETURN THE PAYMENT REMITTANCE ADVICE WITH YOUR PAYMENT

**RevenueSA**

DEPARTMENT OF TREASURY AND FINANCE

Land Tax Act 1936

CERTIFICATE OF LAND TAX PAYABLE**PAYMENT REMITTANCE ADVICE****No payment is required on this Certificate**

Please Note:

Please check that the property details shown on this Certificate are correct for the land being sold.

This Certificate is only valid for the financial year shown.

If the change of ownership will occur in the following financial year, you must obtain another Certificate after 30 June.

Payment should be made as part of the settlement process.

The amount payable on this Certificate must be paid in full even if only a portion of the subject land is being sold. RevenueSA cannot apportion the land tax.

If the amount payable is not paid in full on or before the due date shown on this Certificate, the purchaser will not be released from liability of the whole amount of the land tax outstanding as at the date of settlement.

The owner of the land as at midnight on 30 June immediately before the financial year of this Certificate will remain liable for any additional land tax accrued before the date of this Certificate, even if the amount payable on this Certificate has been paid.

The amount payable on this Certificate is the land tax payable at the date of issue. However, land tax for a particular financial year may be reassessed at any time, changing the amount payable.

Should a reassessment occur after this Certificate has been paid in full, the purchaser will remain indemnified and will not be responsible for payment of the new land tax payable amount. The owner at the beginning of the relevant financial year will be responsible for payment of any additional land tax payable.

Should a reassessment occur after this Certificate has been issued but not paid in full, the purchaser will not be indemnified and may become responsible for payment of the new land tax payable amount.

Should a reassessment occur after this Certificate has been paid in full and the Certificate is subsequently updated, the purchaser will not be indemnified and may become responsible for payment of the new land tax payable amount.

Provision of this Certificate does not relieve the land owner of their responsibility to pay their Notice of Land Tax Assessment by the due date.

For more information:

Visit: www.revenuesa.sa.gov.au
Email: revsupport@sa.gov.au
Phone: (08) 8226 3750

PAYMENT OF THIS CERTIFICATE CAN ONLY BE MADE

Online at:

OR

By Post to:

www.revenuesaonline.sa.gov.au

RevenueSA
Locked Bag 555
ADELAIDE SA 5001

LOCAL GOVERNMENT RATES SEARCH

10-Oct-2023

TO: Duncan Sande & Associates
PO Box 3033
NORWOOD SA 5067

DETAILS OF PROPERTY REFERRED TO:

Rates Assessment No	:	111406 -6
Valuer General No	:	1469620287
Valuation	:	\$640,000
Owner :		Ms B M E Firgaira and Mr J F Firgaira
Property Address	:	2 Maplewood Court, FLAGSTAFF HILL SA 5159
Volume/Folio	:	CT-6143/550
Lot/Plan Number	:	Allot 2 DP 94277
Ward	:	05 Thalassa Ward

Pursuant to Section 187 of the Local Government Act 1999, I certify that the following amounts are due and payable in respect of, and are a charge against the above property.

Rates and Fines in Arrears (not paid 30 June 2023) and/or Block Clearing Charges	0.00
Postponed Amount in Arrears (if applicable) monthly interest of 0.31666% applies	0.00
Interest on Arrears charged in current financial year monthly interest of 0.48333% applies	0.00
Rates for the current 2023-2024 Financial Year applicable from 1 July 2023:	
Amount payable by 1 st September 2023	1,998.14
PLUS Current postponed amount (if applicable)	0.00
Total Rates Levied 2023-2024	\$1,998.14

PLEASE NOTE: If the quarterly payments are not received by the due date, a 2% fine will be added to that amount with interest added on the first working day of each month following, until the total amount overdue is paid

Less Council Rebate.	0.00
Less Council Capping Rebate	0.00
Less Council CWMS Rebate	0.00
Fines and interest for the current financial year (2% fine when rates first become overdue and 0.48333% interest applied per month thereafter)	0.00
Postponed Interest (0.31666% per month on total of postponed rates and interest)	0.00
Less paid current financial year	-501.14
Overpayment	0.00
Legal Fees and / or Bank Charges (current)	0.00
Legal Fees and / or Bank Charges (arrears)	0.00
Refunds, Rates Remitted or Small Balance Adjustments	0.00
Balance - rates and other monies due and payable	1,497.00
Property Related Debts	0.00

BPAY Biller Code: 48470
Ref: 1114066

TOTAL BALANCE

\$1,497.00

Account Number 14 69620 28 7	L.T.O Reference CT6143550	Date of issue 10/10/2023	Agent No. 198	Receipt No. 2508720
--	------------------------------	-----------------------------	------------------	------------------------

DUNCAN SANDE & ASSOC
PO BOX 3033
NORWOOD SA 5067
office@duncansande.com.au

Section 7/Elec

Certificate of Water and Sewer Charges & Encumbrance Information

Property details:

Customer: B M & J F FIRGAIRA
Location: 2 MAPLEWOOD CT FLAGSTAFF HILL LT 2 D94277
Description: HDCP SP **Capital Value:** \$ 640 000
Rating: Residential

Periodic charges

Raised in current years to 30/9/2023

				\$
		Arrears as at: 30/6/2023	:	0.00
Water main available:	1/7/2015	Water rates	:	74.20
Sewer main available:	1/7/2015	Sewer rates	:	98.24
		Water use	:	62.90
		SA Govt concession	:	0.00
		Recycled Water Use	:	0.00
		Service Rent	:	0.00
		Recycled Service Rent	:	0.00
		Other charges	:	0.00
		Goods and Services Tax	:	0.00
		Amount paid	:	235.34CR
		Balance outstanding	:	0.00

Degree of concession: 00.00%
Recovery action taken: FULLY PAID

Next quarterly charges: Water supply: 74.20 Sewer: 98.24 Bill: 11/10/2023

This Account is billed four times yearly for water use charges.

The last Water Use Year ended on 20/06/2023.

MAINS WATER USE CHARGE of \$65.54 should be added to the Balance Outstanding above.

Please note: If you have also ordered a Special Meter Reading for this property and it comes back as estimated, please ensure you provide a photo of the meter including serial number to have the certificate reissued.

SA Water has no record of an Encumbrance on this property as at the date of issue of this certificate.

South Australian Water Corporation

Name:

B M & J F FIRGAIRA

Water & Sewer AccountAcct. No.: **14 69620 28 7****Amount:** _____**Address:**2 MAPLEWOOD CT FLAGSTAFF HILL
LT 2 D94277

Payment Options

EFT**EFT Payment**

Bank account name:	SA Water Collection Account
BSB number:	065000
Bank account number:	10622859
Payment reference:	1469620287

**Bill code: 8888**
Ref: 1469620287**Telephone and Internet Banking — BPAY®**

Contact your bank or financial institution to make this payment from your cheque, savings, debit, credit card or transaction account. More information at bpay.com.au

**Paying online**

Pay online at www.sawater.com.au/paynow for a range of options. Have your account number and credit card details to hand.

**Paying by phone**

Call 1300 650 870 and pay by phone using your Visa/Mastercard 24/7.

SA Water account number: 1469620287

**Government of
South Australia**

South Australian Water Corporation
250 Victoria Square/Tarntanyangga
Adelaide SA 5000
GPO Box 1751 Adelaide SA 5001

1300 SA WATER
(1300 729 283)
ABN 69 336 525 019
sawater.com.au