

Rennicks Conveyancing Pty Ltd

Vendor Statement

The vendor makes this statement in respect of the land in accordance with section 32 of the *Sale of Land Act 1962*.

This statement must be signed by the vendor and given to the purchaser before the purchaser signs the contract.
The vendor may sign by electronic signature.

The purchaser acknowledges being given this statement signed by the vendor with the attached documents before the purchaser signed any contract.

Land

9 KELLY STREET, MORWELL VIC 3840

Vendor's name

Dimphia Geraldine McGuigan

Date

26 / 3 / 2021

Vendor's signature



Purchaser's name

Date

/ /

Purchaser's signature

Purchaser's name

Date

/ /

Purchaser's signature

1. FINANCIAL MATTERS

1.1 Particulars of any Rates, Taxes, Charges or Other Similar Outgoings (and any interest on them)

(a) ☒ Their total does not exceed:

\$2,500.00

1.2 Particulars of any Charge (whether registered or not) imposed by or under any Act to secure an amount due under that Act, including the amount owing under the charge

	To	
Other particulars (including dates and times of payments):		

1.3 Terms Contract

This section 1.3 only applies if this vendor statement is in respect of a terms contract where the purchaser is obliged to make 2 or more payments (other than a deposit or final payment) to the vendor after the execution of the contract and before the purchaser is entitled to a conveyance or transfer of the land.

Not Applicable

1.4 Sale Subject to Mortgage

This section 1.4 only applies if this vendor statement is in respect of a contract which provides that any mortgage (whether registered or unregistered), is NOT to be discharged before the purchaser becomes entitled to possession or receipts of rents and profits.

Not Applicable

2. INSURANCE

2.1 Damage and Destruction

This section 2.1 only applies if this vendor statement is in respect of a contract which does NOT provide for the land to remain at the risk of the vendor until the purchaser becomes entitled to possession or receipt of rents and profits.

Not Applicable

2.2 Owner Builder

This section 2.2 only applies where there is a residence on the land that was constructed by an owner-builder within the preceding 6 years and section 137B of the Building Act 1993 applies to the residence.

Not Applicable

3. LAND USE

3.1 Easements, Covenants or Other Similar Restrictions

(a) A description of any easement, covenant or other similar restriction affecting the land (whether registered or unregistered):

☒ Is in the attached copies of title document/s

(b) Particulars of any existing failure to comply with that easement, covenant or other similar restriction are:

To the best of the Vendor's knowledge there is no existing failure to comply with the terms of any easements, covenants or other similar restriction.

3.2 Road Access

There is NO access to the property by road if the square box is marked with an 'X'

☐

3.3 Designated Bushfire Prone Area

The land is in a designated bushfire prone area within the meaning of regulations made under the *Building Act 1993* if the square box is marked with an 'X'

☐

3.4 Planning Scheme

☒ Attached is a certificate with the required specified information.

☒ The required specified information is as follows:

- | | |
|-----------------------------------|--|
| (a) Name of planning scheme | Latrobe Planning Scheme |
| (b) Name of responsible authority | Latrobe City Council |
| (c) Zoning of the land | Neighbourhood Residential Zone - Schedule 4 (NRZ & NRZ4) |
| (d) Name of planning overlay | Design and Development Overlay - Schedule 11 (DDO & DDO11) |

4. NOTICES

4.1 Notice, Order, Declaration, Report or Recommendation

Particulars of any notice, order, declaration, report or recommendation of a public authority or government department or approved proposal directly and currently affecting the land, being a notice, order, declaration, report, recommendation or approved proposal of which the vendor might reasonably be expected to have knowledge:

Not Applicable

4.2 Agricultural Chemicals

There are NO notices, property management plans, reports or orders in respect of the land issued by a government department or public authority in relation to livestock disease or contamination by agricultural chemicals affecting the ongoing use of the land for agricultural purposes. However, if this is not the case, the details of any such notices, property management plans, reports or orders, are as follows:

NIL

4.3 Compulsory Acquisition

The particulars of any notices of intention to acquire that have been served under section 6 of the *Land Acquisition and Compensation Act* 1986 are as follows:

NIL

5. BUILDING PERMITS

Particulars of any building permit issued under the *Building Act* 1993 in the preceding 7 years (required only where there is a residence on the land):

Not Applicable

6. OWNERS CORPORATION

This section 6 only applies if the land is affected by an owners corporation within the meaning of the *Owners Corporations Act* 2006.

Not Applicable

7. GROWTH AREAS INFRASTRUCTURE CONTRIBUTION ("GAIC")

Words and expressions in this section 7 have the same meaning as in Part 9B of the *Planning and Environment Act* 1987.

Not Applicable

8. SERVICES

The services which are marked with an 'X' in the accompanying square box are NOT connected to the land:

Electricity supply <input type="checkbox"/>	Gas supply <input type="checkbox"/>	Water supply <input type="checkbox"/> (Gippsland Water)	Sewerage <input type="checkbox"/> (Gippsland Water)	Telephone services <input checked="" type="checkbox"/>
---	-------------------------------------	--	--	--

9. TITLE

Attached are copies of the following documents:

9.1 ☒ (a) Registered Title

A Register Search Statement and the document, or part of a document, referred to as the 'diagram location' in that statement which identifies the land and its location.

10. SUBDIVISION

10.1 Unregistered Subdivision

This section 10.1 only applies if the land is subject to a subdivision which is not registered.

Not Applicable

10.2 Staged Subdivision

This section 10.2 only applies if the land is part of a staged subdivision within the meaning of section 37 of the *Subdivision Act 1988*.

Not Applicable

10.3 Further Plan of Subdivision

This section 10.3 only applies if the land is subject to a subdivision in respect of which a further plan within the meaning of the *Subdivision Act 1988* is proposed.

Not Applicable

11. DISCLOSURE OF ENERGY INFORMATION

(Disclosure of this information is not required under section 32 of the Sale of Land Act 1962 but may be included in this vendor statement for convenience.)

Details of any energy efficiency information required to be disclosed regarding a disclosure affected building or disclosure area affected area of a building as defined by the *Building Energy Efficiency Disclosure Act 2010* (Cth)

- (a) to be a building or part of a building used or capable of being used as an office for administrative, clerical, professional or similar based activities including any support facilities; and
- (b) which has a net lettable area of at least 2000m²; (but does not include a building under a strata title system or if an occupancy permit was issued less than 2 years before the relevant date):

Not Applicable

12. DUE DILIGENCE CHECKLIST

(The Sale of Land Act 1962 provides that the vendor or the vendor's licensed estate agent must make a prescribed due diligence checklist available to purchasers before offering land for sale that is vacant residential land or land on which there is a residence. The due diligence checklist is NOT required to be provided with, or attached to, this vendor statement but the checklist may be attached as a matter of convenience.)

Is Attached

13. ATTACHMENTS

(Any certificates, documents and other attachments may be annexed to this section 13)

(Additional information may be added to this section 13 where there is insufficient space in any of the earlier sections)

(Attached is an "Additional Vendor Statement" if section 1.3 (Terms Contract) or section 1.4 (Sale Subject to Mortgage) applies)

GST Withholding Notice

Planning Certificate dated 18/03/2021

Land Victoria Property/Planning Reports

Copyright State of Victoria. This publication is copyright. No part may be reproduced by any process except in accordance with the provisions of the Copyright Act 1968 (Cth) and for the purposes of Section 32 of the Sale of Land Act 1962 (Vic) or pursuant to a written agreement. The information is only valid at the time and in the form obtained from the LANDATA REGD TM System. None of the State of Victoria, LANDATA REGD TM System, Victorian Land Registry Services Pty. Ltd. ABN 86 627 986 396 as trustee for the Victorian Land Registry Services Trust ABN 83 206 746 897 accept responsibility for any subsequent release, publication or reproduction of the information.

REGISTER SEARCH STATEMENT (Title Search) Transfer of Land Act 1958

VOLUME 09074 FOLIO 642

Security no : 124088767412L

Produced 18/03/2021 06:06 PM

LAND DESCRIPTION

Lot 1 on Title Plan 582620F (formerly known as Lot 192 on Plan of Subdivision 052682).

PARENT TITLE Volume 08015 Folio 138

Created by instrument F522850 15/07/1974

REGISTERED PROPRIETOR

Estate Fee Simple

Sole Proprietor

DIMPHIA GERALDINE MCGUIGAN of 9 KELLY STREET MORWELL VIC 3840

AD962032W 26/10/2005

ENCUMBRANCES, CAVEATS AND NOTICES

MORTGAGE AD962033U 26/10/2005

WESTPAC BANKING CORPORATION

Any encumbrances created by Section 98 Transfer of Land Act 1958 or Section 24 Subdivision Act 1988 and any other encumbrances shown or entered on the plan set out under DIAGRAM LOCATION below.

DIAGRAM LOCATION

SEE TP582620F FOR FURTHER DETAILS AND BOUNDARIES

ACTIVITY IN THE LAST 125 DAYS

NIL

-----END OF REGISTER SEARCH STATEMENT-----

Additional information: (not part of the Register Search Statement)

Street Address: 9 KELLY STREET MORWELL VIC 3840

ADMINISTRATIVE NOTICES

NIL

eCT Control 16320Q WESTPAC BANKING CORPORATION

Effective from 23/10/2016

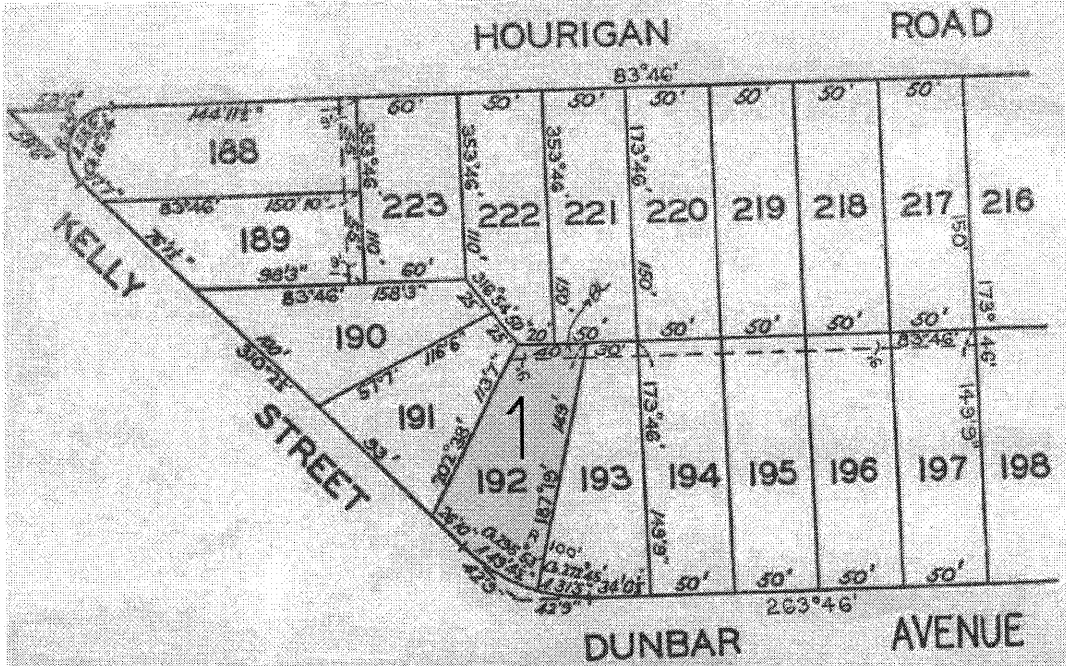
DOCUMENT END


Delivered from the LANDATA® System by InfoTrack Pty Ltd.

The information supplied by InfoTrack (Smokeball) has been obtained from InfoTrack Pty Limited by agreement between them. The information supplied has been obtained by InfoTrack Pty Limited

who is licensed by the State of Victoria to provide this information via LANDATA® System.

© State of Victoria. This publication is copyright. No part may be reproduced by any process except in accordance with the provisions of the Copyright Act 1968 (Cth) and for the purposes of Section 32 of the Sale of Land Act 1962 or pursuant to a written agreement. The information is only valid at the time and in the form obtained from the LANDATA® System. None of the State of Victoria, LANDATA®, Victorian Land Registry Services Pty. Ltd. ABN 86 627 986 396 as trustee for the Victorian Land Registry Services Trust ABN 83 206 746 897 accept responsibility for any subsequent release, publication or reproduction of the information.

TITLE PLAN		EDITION 1	TP 582620F			
Location of Land Parish: MARYVALE Township: Section: Crown Allotment: Crown Portion: Last Plan Reference: LP52682 Derived From: VOL 9074 FOL 842 Depth Limitation: NIL		Notations ANY REFERENCE TO MAP IN THE TEXT MEANS THE DIAGRAM SHOWN ON THIS TITLE PLAN				
Description of Land / Easement Information ENCUMBRANCES REFERRED TO: As to any land coloured blue THE EASEMENTS (if any) existing over the same by virtue of Section 98 of the Transfer of Land Act -		THIS PLAN HAS BEEN PREPARED FOR THE LAND REGISTRY, LAND VICTORIA, FOR TITLE DIAGRAM PURPOSES AS PART OF THE LAND TITLES AUTOMATION PROJECT COMPILED: 23/11/2003 VERIFIED: L.S.				
COLOUR CODE BL=BLUE						
						
<table border="1" style="width: 100%; border-collapse: collapse;"> <tr> <th style="padding: 5px;">TABLE OF PARCEL IDENTIFIERS</th> </tr> <tr> <td style="padding: 5px;"> WARNING: Where multiple parcels are referred to or shown on this Title Plan this does not imply separately disposable parcels under Section 8A of the Sale of Land Act 1962 </td> </tr> <tr> <td style="padding: 5px;"> PARCEL 1 = LOT 192 ON LP52682 </td> </tr> </table>				TABLE OF PARCEL IDENTIFIERS	WARNING: Where multiple parcels are referred to or shown on this Title Plan this does not imply separately disposable parcels under Section 8A of the Sale of Land Act 1962	PARCEL 1 = LOT 192 ON LP52682
TABLE OF PARCEL IDENTIFIERS						
WARNING: Where multiple parcels are referred to or shown on this Title Plan this does not imply separately disposable parcels under Section 8A of the Sale of Land Act 1962						
PARCEL 1 = LOT 192 ON LP52682						
LENGTHS ARE IN FEET & INCHES		Metres = 0.3048 x Feet Metres = 0.201168 x Links				
			Sheet 1 of 1 sheets			



rennicks conveyancing pty. ltd.

217 Commercial Road, Morwell, 3840 Tel: (03) 5135 3177
PO Box 215, Morwell 3840 Fax: (03) 5135 3077 ACN 094 190 226

18 March 2021

McGuigan Proposed Sale

Property: 9 Kelly Street, Morwell VIC 3840

NOTICE TO PURCHASER

Residential GST Withholding Payment Notification


Section 14-255 of the Taxation Administration Act 1953.

PROPERTY: 9 Kelly Street, Morwell VIC 3840

ABN: (if applicable)

The Purchaser is not required to make a payment under section 14-250 of Schedule 1 of the Taxation Administration Act 1953 (Cwlth) in relation to the supply of the above property.

The above property is either existing Residential Land or Premises or Commercial Residential Premises and therefore the purchaser is not required to withhold GST.


.....
Dimphia Geraldine McGuigan

PLANNING CERTIFICATE

Official certificate issued under Section 199 Planning & Environment Act 1987
and the Planning and Environment Regulations 2005

CERTIFICATE REFERENCE NUMBER

728238

APPLICANT'S NAME & ADDRESS

RENNICKS CONVEYANCING PTY LTD C/- INFOTRACK
(SMOKEBALL) C/- LANDATA

MELBOURNE

VENDOR

MCGUIGAN, DIMPHIA GERALDINE

PURCHASER

PURPOSES, SALE

REFERENCE

215433

This certificate is issued for:

LOT 1 PLAN TP582620 ALSO KNOWN AS 9 KELLY STREET MORWELL
LATROBE CITY

The land is covered by the:

LATROBE PLANNING SCHEME

The Minister for Planning is the responsible authority issuing the Certificate.

The land:

- is included in a NEIGHBOURHOOD RESIDENTIAL ZONE - SCHEDULE 4
- is within a DESIGN AND DEVELOPMENT OVERLAY - SCHEDULE 11

A detailed definition of the applicable Planning Scheme is available at :
(<http://planningschemes.dpcd.vic.gov.au/schemes/latrobe>)

Historic buildings and land protected under the Heritage Act 1995 are recorded in the Victorian
Heritage Register at:
(<http://vhd.heritage.vic.gov.au/>)

18 March 2021

Hon. Richard Wynne MP
Minister for Planning

Additional site-specific controls may apply.
The Planning Scheme Ordinance should be
checked carefully.
The above information includes all
amendments to planning scheme maps
placed on public exhibition up to the date
of issue of this certificate and which are
still the subject of active consideration

Copies of Planning Schemes and
Amendments can be inspected at the
relevant municipal offices.

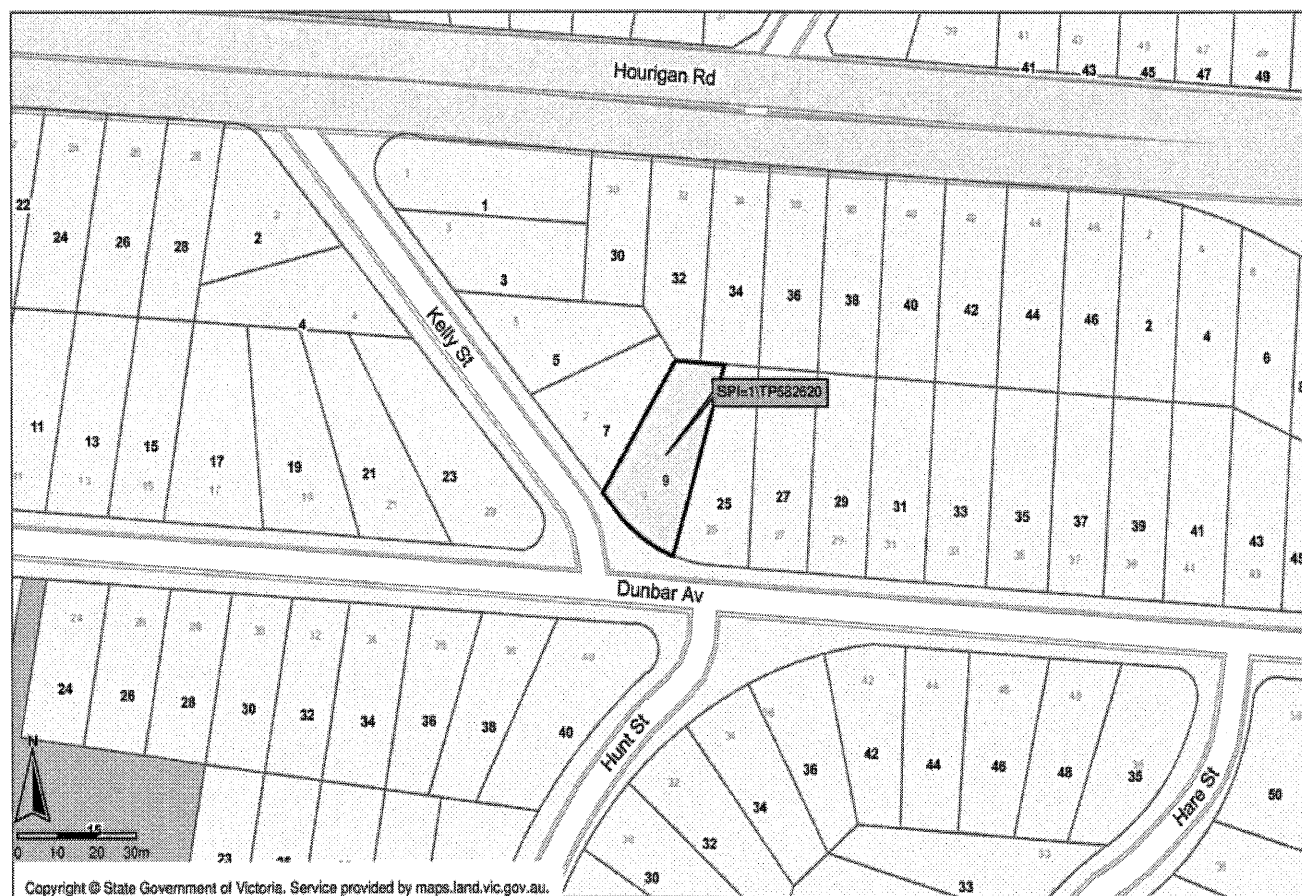
LANDATA®
2 Lonsdale Street
Melbourne VIC 3000
Tel: (03) 9194 0606

The attached certificate is issued by the Minister for Planning of the State of Victoria and is protected by statute.

The document has been issued based on the property information you provided. You should check the map below - it highlights the property identified from your information.

If this property is different to the one expected, you can phone (03) 9194 0606 or email landata.enquiries@delwp.vic.gov.au.

Please note: The map is for reference purposes only and does not form part of the certificate.



Choose the authoritative Planning Certificate

Why rely on anything less?

As part of your section 32 statement, the authoritative Planning Certificate provides you and / or your customer with the statutory protection of the State of Victoria.
Order online before 4pm to receive your authoritative Planning Certificate the same day, in most cases within the hour.
Next business day delivery, if further information is required from you.

Privacy Statement

The information obtained from the applicant and used to produce this certificate was collected solely for the purpose of producing this certificate. The personal information on the certificate has been provided by the applicant and has not been verified by LANDATA®. The property information on the certificate has been verified by LANDATA®. The zoning information on the certificate is protected by statute. The information on the certificate will be retained by LANDATA® for auditing purposes and will not be released to any third party except as required by law.



Property Report

from www.land.vic.gov.au on 18 March 2021 06:06 PM

Address: 9 KELLY STREET MORWELL 3840

Lot and Plan Number: Lot 1 TP582620

Standard Parcel Identifier (SPI): 1\TP582620

Local Government (Council): LATROBE **Council Property Number:** 17037

Directory Reference: VicRoads 699 P5

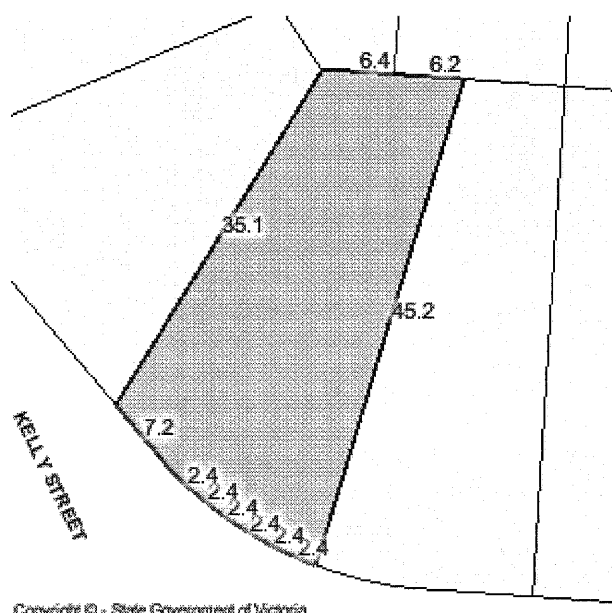
This property is not in a designated bushfire prone area.

No special bushfire construction requirements apply. Planning provisions may apply.

Further information about the building control system and building in bushfire prone areas can be found in the Building Commission section of the Victorian Building Authority website www.vba.vic.gov.au

Site Dimensions

All dimensions and areas are approximate. They may not agree with the values shown on a title or plan.



Area: 699 sq. m

Perimeter: 116 m

For this property:

— Site boundaries

— Road frontages

Dimensions for individual parcels require a separate search, but dimensions for individual units are generally not available.

2 dimensions shorter than 1m not displayed

Calculating the area from the dimensions shown may give a different value to the area shown above - which has been calculated using all the dimensions.

For more accurate dimensions get copy of plan at [Title and Property Certificates](#)

State Electorates

Legislative Council: EASTERN VICTORIA

Legislative Assembly: MORWELL

Utilities

Rural Water Corporation: Southern Rural Water

Urban Water Corporation: Gippsland Water

Melbourne Water: outside drainage boundary

Power Distributor: AUSNET (Information about [choosing an electricity retailer](#))

Planning information continued on next page

Copyright © - State Government of Victoria

Disclaimer: This content is provided for information purposes only. No claim is made as to the accuracy or authenticity of the content. The Victorian Government does not accept any liability to any person for the information provided. Read the full disclaimer at www.land.vic.gov.au/home/copyright-and-disclaimer

Planning Zone Summary

Planning Zone: NEIGHBOURHOOD RESIDENTIAL ZONE (NRZ)
NEIGHBOURHOOD RESIDENTIAL ZONE - SCHEDULE 4 (NRZ4)

Planning Overlay: DESIGN AND DEVELOPMENT OVERLAY (DDO)
DESIGN AND DEVELOPMENT OVERLAY - SCHEDULE 11 (DDO11)

Planning scheme data last updated on 17 March 2021.

A **planning scheme** sets out policies and requirements for the use, development and protection of land. This report provides information about the zone and overlay provisions that apply to the selected land. Information about the State and local policy, particular, general and operational provisions of the local planning scheme that may affect the use of this land can be obtained by contacting the local council or by visiting [Planning Schemes Online](#)

This report is NOT a **Planning Certificate** issued pursuant to Section 199 of the *Planning and Environment Act 1987*. It does not include information about exhibited planning scheme amendments, or zonings that may affect the land. To obtain a Planning Certificate go to [Titles and Property Certificates](#)

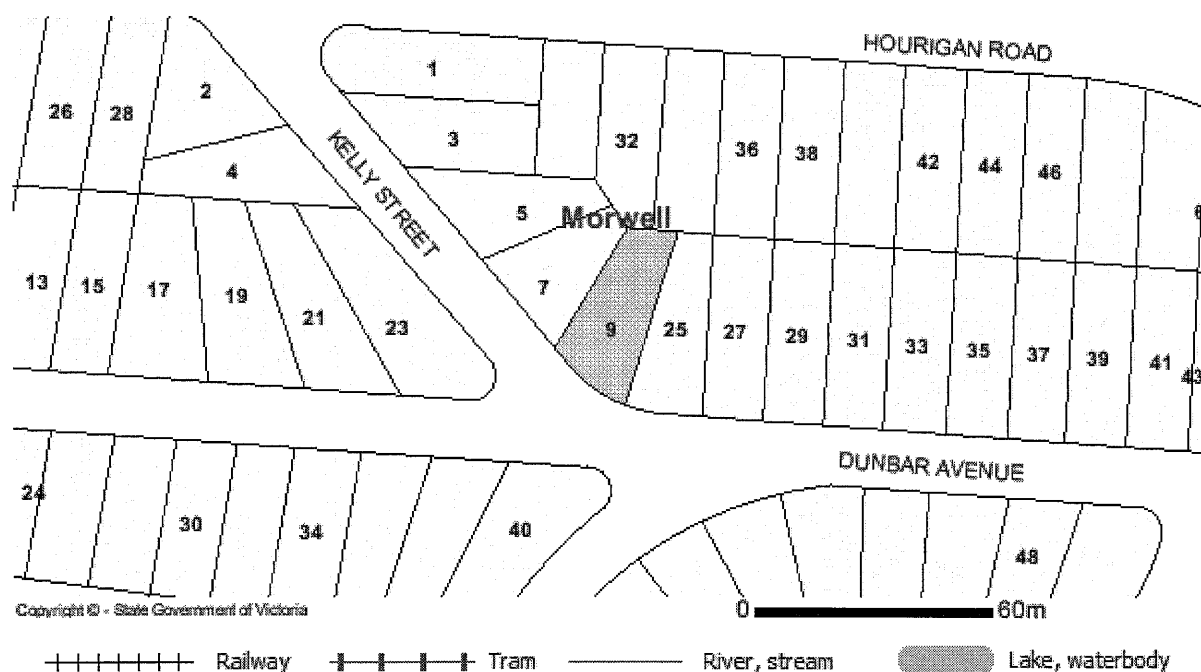
The Planning Property Report includes separate maps of zones and overlays

For details of surrounding properties, use this service to get the Reports for properties of interest

To view planning zones, overlay and heritage information in an interactive format visit [Planning Maps Online](#)

For other information about planning in Victoria visit www.planning.vic.gov.au

Area Map



From www.planning.vic.gov.au on 18 March 2021 06:06 PM

PROPERTY DETAILS

Address: **9 KELLY STREET MORWELL 3840**
 Lot and Plan Number: **Lot 1 TP582620**
 Standard Parcel Identifier (SPI): **1\TP582620**
 Local Government Area (Council): **LATROBE**
 Council Property Number: **17037**
 Planning Scheme: **Latrobe**
 Directory Reference: **VicRoads 699 P5**

www.latrobe.vic.gov.au

planning-schemes.delwp.vic.gov.au/schemes/latrobe

UTILITIES

Rural Water Corporation: **Southern Rural Water**
 Urban Water Corporation: **Gippsland Water**
 Melbourne Water: **outside drainage boundary**
 Power Distributor: **AUSNET**

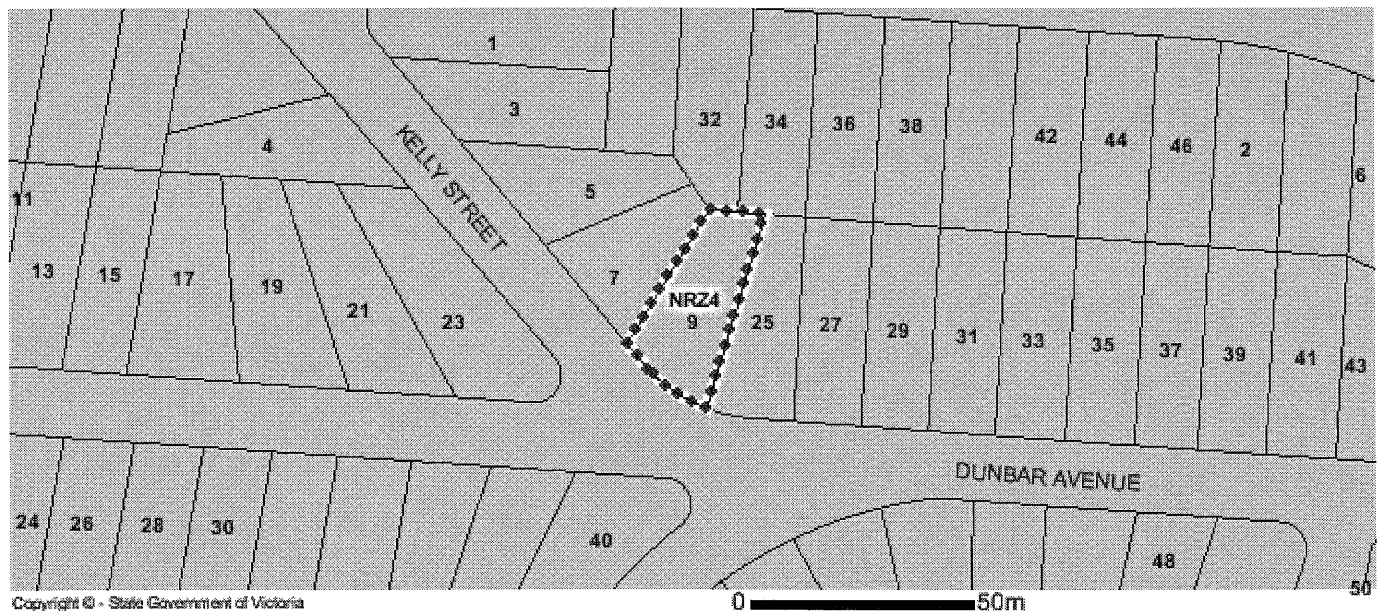
STATE ELECTORATES

Legislative Council: **EASTERN VICTORIA**
 Legislative Assembly: **MORWELL**

Planning Zones

NEIGHBOURHOOD RESIDENTIAL ZONE (NRZ)

NEIGHBOURHOOD RESIDENTIAL ZONE - SCHEDULE 4 (NRZ4)



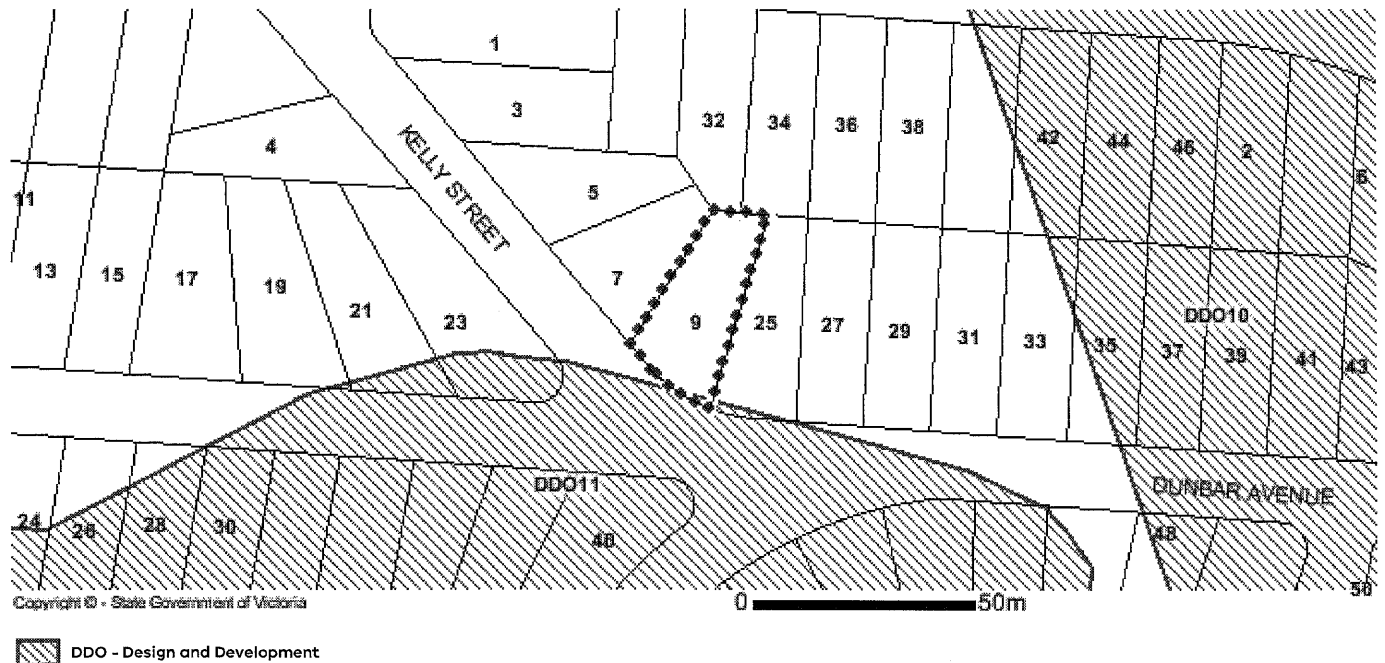
 NRZ - Neighbourhood Residential

Note: labels for zones may appear outside the actual zone - please compare the labels with the legend.

Planning Overlay

DESIGN AND DEVELOPMENT OVERLAY (DDO)

DESIGN AND DEVELOPMENT OVERLAY - SCHEDULE 11 (DDO11)



Further Planning Information

Planning scheme data last updated on 17 March 2021.

A **planning scheme** sets out policies and requirements for the use, development and protection of land. This report provides information about the zone and overlay provisions that apply to the selected land. Information about the State and local policy, particular, general and operational provisions of the local planning scheme that may affect the use of this land can be obtained by contacting the local council or by visiting <https://www.planning.vic.gov.au>

This report is NOT a **Planning Certificate** issued pursuant to Section 199 of the *Planning and Environment Act 1987*. It does not include information about exhibited planning scheme amendments, or zonings that may affect the land. To obtain a Planning Certificate go to Titles and Property Certificates at Landata - <https://www.landata.vic.gov.au>

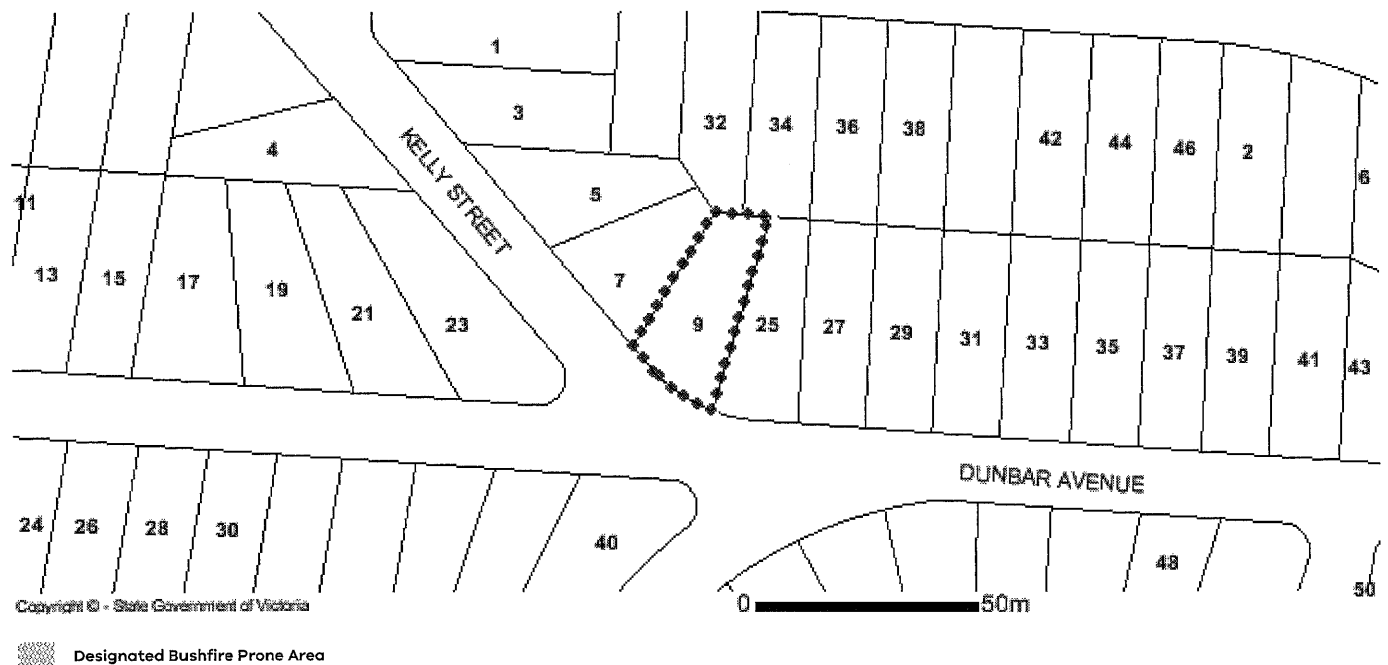
For details of surrounding properties, use this service to get the Reports for properties of interest.

To view planning zones, overlay and heritage information in an interactive format visit <http://mapshare.maps.vic.gov.au/vicplan>

For other information about planning in Victoria visit <https://www.planning.vic.gov.au>

Designated Bushfire Prone Area

This property is not in a designated bushfire prone area.
No special bushfire construction requirements apply. Planning provisions may apply.



Designated bushfire prone areas as determined by the Minister for Planning are in effect from 8 September 2011 and amended from time to time.

The Building Regulations 2018 through application of the Building Code of Australia, apply bushfire protection standards for building works in designated bushfire prone areas.

Designated bushfire prone areas maps can be viewed on VicPlan at <http://mapshare.maps.vic.gov.au/vicplan> or at the relevant local council.

Note: prior to 8 September 2011, the whole of Victoria was designated as bushfire prone area for the purposes of the building control system.

Further information about the building control system and building in bushfire prone areas can be found on the Victorian Building Authority website www.vba.vic.gov.au

Copies of the Building Act and Building Regulations are available from www.legislation.vic.gov.au

For Planning Scheme Provisions in bushfire areas visit <https://www.planning.vic.gov.au>

Due diligence checklist

What you need to know before buying a residential property

Before you buy a home, you should be aware of a range of issues that may affect that property and impose restrictions or obligations on you, if you buy it. This checklist aims to help you identify whether any of these issues will affect you. The questions are a starting point only and you may need to seek professional advice to answer some of them. You can find links to organisations and web pages that can help you learn more, by visiting the [Due diligence checklist page on the Consumer Affairs Victoria website](http://consumer.vic.gov.au/duediligencechecklist) (consumer.vic.gov.au/duediligencechecklist).

Urban living

Moving to the inner city?

High density areas are attractive for their entertainment and service areas, but these activities create increased traffic as well as noise and odours from businesses and people. Familiarising yourself with the character of the area will give you a balanced understanding of what to expect.

Is the property subject to an owners corporation?

If the property is part of a subdivision with common property such as driveways or grounds, it may be subject to an owners corporation. You may be required to pay fees and follow rules that restrict what you can do on your property, such as a ban on pet ownership.

Growth areas

Are you moving to a growth area?

You should investigate whether you will be required to pay a growth areas infrastructure contribution.

Flood and fire risk

Does this property experience flooding or bushfire?

Properties are sometimes subject to the risk of fire and flooding due to their location. You should properly investigate these risks and consider their implications for land management, buildings and insurance premiums.

Rural properties

Moving to the country?

If you are looking at property in a rural zone, consider:

- Is the surrounding land use compatible with your lifestyle expectations? Farming can create noise or odour that may be at odds with your expectations of a rural lifestyle.
- Are you considering removing native vegetation? There are regulations which affect your ability to remove native vegetation on private property.
- Do you understand your obligations to manage weeds and pest animals?

Can you build new dwellings?

Does the property adjoin crown land, have a water frontage, contain a disused government road, or are there any crown licences associated with the land?

Is there any earth resource activity such as mining in the area?

You may wish to find out more about exploration, mining and quarrying activity on or near the property and consider the issue of petroleum, geothermal and greenhouse gas sequestration permits, leases and licences, extractive industry authorisations and mineral licences.

Soil and groundwater contamination

Has previous land use affected the soil or groundwater?

You should consider whether past activities, including the use of adjacent land, may have caused contamination at the site and whether this may prevent you from doing certain things to or on the land in the future.

Land boundaries

Do you know the exact boundary of the property?

You should compare the measurements shown on the title document with actual fences and buildings on the property, to make sure the boundaries match. If you have concerns about this, you can speak to your lawyer or conveyancer, or commission a site survey to establish property boundaries.

Planning controls

Can you change how the property is used, or the buildings on it?

All land is subject to a planning scheme, run by the local council. How the property is zoned and any overlays that may apply, will determine how the land can be used. This may restrict such things as whether you can build on vacant land or how you can alter or develop the land and its buildings over time.

The local council can give you advice about the planning scheme, as well as details of any other restrictions that may apply, such as design guidelines or bushfire safety design. There may also be restrictions – known as encumbrances – on the property's title, which prevent you from developing the property. You can find out about encumbrances by looking at the section 32 statement.

Are there any proposed or granted planning permits?

The local council can advise you if there are any proposed or issued planning permits for any properties close by. Significant developments in your area may change the local 'character' (predominant style of the area) and may increase noise or traffic near the property.

Safety

Is the building safe to live in?

Building laws are in place to ensure building safety. Professional building inspections can help you assess the property for electrical safety, possible illegal building work, adequate pool or spa fencing and the presence of asbestos, termites, or other potential hazards.

Building permits

Have any buildings or retaining walls on the property been altered, or do you plan to alter them?

There are laws and regulations about how buildings and retaining walls are constructed, which you may wish to investigate to ensure any completed or proposed building work is approved. The local council may be able to give you information about any building permits issued for recent building works done to the property, and what you must do to plan new work. You can also commission a private building surveyor's assessment.

Are any recent building or renovation works covered by insurance?

Ask the vendor if there is any owner-builder insurance or builder's warranty to cover defects in the work done to the property.

Utilities and essential services

Does the property have working connections for water, sewerage, electricity, gas, telephone and internet?

Unconnected services may not be available, or may incur a fee to connect. You may also need to choose from a range of suppliers for these services. This may be particularly important in rural areas where some services are not available.

Buyers' rights

Do you know your rights when buying a property?

The contract of sale and section 32 statement contain important information about the property, so you should request to see these and read them thoroughly. Many people engage a lawyer or conveyancer to help them understand the contracts and ensure the sale goes through correctly. If you intend to hire a professional, you should consider speaking to them before you commit to the sale. There are also important rules about the way private sales and auctions are conducted. These may include a cooling-off period and specific rights associated with 'off the plan' sales. The important thing to remember is that, as the buyer, you have rights.

DATED

2021

DIMPHIA GERALDINE MCGUIGAN

VENDOR STATEMENT

Property: 9 Kelly Street, Morwell VIC 3840

Rennicks Conveyancing Pty Ltd
Licensed Conveyancer
217 Commercial Road
MORWELL VIC 3840
Tel: (03) 5135 3177
PO Box 215, Morwell VIC 3840
Ref: SH:RS:00107498