

Statement of Information

Single residential property located outside the Melbourne metropolitan area

Section 47AF of the Estate Agents Act 1980

Property offered for sale

Address
Including suburb and
postcode

52 KEITH STREET TOOTGAROOK VIC 3941

Indicative selling price

For the meaning of this price see consumer.vic.gov.au/underquoting (*Delete single price or range as applicable)

Single Price

or range
between

\$740,000

&

\$780,000

Median sale price

(*Delete house or unit as applicable)

Median Price

\$705,875

Property type

House

Suburb

Tootgarook

Period-from

01 Sep 2020

to

31 Aug 2021

Source

Corelogic

Comparable property sales (*Delete A or B below as applicable)

A* These are the three properties sold within five kilometres of the property for sale in the last 18 months that the estate agent or agent's representative considers to be most comparable to the property for sale.

Address of comparable property

Price


Date of sale

| | | |
|---------------------------------------|-----------|-----------|
| 5 MATHIS AVENUE TOOTGAROOK VIC 3941 | \$740,000 | 08-May-21 |
| 70 DARVALL STREET TOOTGAROOK VIC 3941 | \$728,000 | 14-Apr-21 |
| 55 KEITH STREET TOOTGAROOK VIC 3941 | \$770,000 | 22-May-21 |

OR

B* ~~The estate agent or agent's representative reasonably believes that fewer than three comparable properties were sold within five kilometres of the property for sale in the last 18 months.~~




This Statement of Information was prepared on: 22 September 2021




5 MATHIS AVENUE TOOTGAROOK VIC 3941

Sold Price **\$740,000** Sold Date **08-May-21**

Distance **1.12km**




 3
  1
  2




70 DARVALL STREET TOOTGAROOK VIC 3941

Sold Price **\$728,000** Sold Date **14-Apr-21**

Distance **0.52km**




 4
  2
  2



55 KEITH STREET TOOTGAROOK VIC 3941

Sold Price **\$770,000** Sold Date **22-May-21**

Distance **0.07km**

 3
  1
  1

RS = Recent sale UN = Undisclosed Sale

DISCLAIMER Whilst all reasonable effort is made to ensure the information in this publication is current, CoreLogic does not warrant the accuracy or completeness of the data and information contained in this publication and to the full extent not prohibited by law excludes all for any loss or damage arising in connection with the data and information contained in this publication.

The State of Victoria owns the copyright in the Property Sales Data and reproduction of that data in any way without the consent of the State of Victoria will constitute a breach of the Copyright Act 1968 (Cth). The State of Victoria does not warrant the accuracy or completeness of the Property Sales Data and any person using or relying upon such information does so on the basis that the State of Victoria accepts no responsibility or liability whatsoever for any errors, faults, defects or omissions in the information supplied.