

REAL PROPERTY ACT, 1886



The Registrar-General certifies that this Title Register Search displays the records maintained in the Register Book and other notations at the time of searching.



Certificate of Title - Volume 6086 Folio 388

Parent Title(s) CT 6048/140
Creating Dealing(s) RTC 11647445
Title Issued 03/11/2011 **Edition** 2 **Edition Issued** 06/12/2011

Estate Type

FEE SIMPLE

Registered Proprietor

SHAUN DANIEL DEVLIN
LUDELYN SIBUCO DEVLIN
OF 26 JORDAN AVENUE HAPPY VALLEY SA 5159
AS JOINT TENANTS

Description of Land

ALLOTMENT 31 DEPOSITED PLAN 87856
IN THE AREA NAMED SHEIDOW PARK
HUNDRED OF NOARLUNGA

Easements

NIL

Schedule of Dealings

Dealing Number	Description
11678758	ENCUMBRANCE TO BORAL RESOURCES (SA) LTD.
11678759	ENCUMBRANCE TO LANDSA PTY. LTD.
11678760	MORTGAGE TO WESTPAC BANKING CORPORATION

Notations

Dealings Affecting Title	NIL
Priority Notices	NIL
Notations on Plan	NIL
Registrar-General's Notes	NIL
Administrative Interests	NIL



Property Interest Report

Provided by Land Services SA on behalf of the South Australian Government

Title Reference	CT 6086/388	Reference No. 2448601
Registered Proprietors	S D & L S*DEVLIN	Prepared 14/03/2023 16:25
Address of Property	35 PLATFORM AVENUE, SHEIDOW PARK, SA 5158	
Local Govt. Authority	THE CORPORATION OF THE CITY OF MARION	
Local Govt. Address	PO BOX 21 OAKLANDS PARK SA 5046	

This report provides information that may be used to complete a Form 1 as prescribed in the *Land and Business (Sale and Conveyancing) Act 1994*

Table of Particulars

Particulars of mortgages, charges and prescribed encumbrances affecting the land as identified in Division 1 of the Schedule to Form 1 as described in the Regulations to the *Land and Business (Sale and Conveyancing) Act 1994*

All enquiries relating to the Regulations or the Form 1 please contact Consumer & Business Services between 8:30 am and 5:00 pm on 131 882 or via their website www.cbs.sa.gov.au

Prescribed encumbrance	Particulars (Particulars in bold indicates further information will be provided)
------------------------	--

1. General

- | | | |
|-----|--|--|
| 1.1 | Mortgage of land

<i>[Note - Do not omit this item. The item and its heading must be included in the statement even if not applicable.]</i> | Refer to the Certificate of Title |
| 1.2 | Easement
(whether over the land or annexed to the land)

Note--"Easement" includes rights of way and party wall rights

<i>[Note - Do not omit this item. The item and its heading must be included in the statement even if not applicable.]</i> | Refer to the Certificate of Title |
| 1.3 | Restrictive covenant

<i>[Note - Do not omit this item. The item and its heading must be included in the statement even if not applicable.]</i> | Refer to the Certificate of Title for details of any restrictive covenants as an encumbrance |
| 1.4 | Lease, agreement for lease, tenancy agreement or licence
(The information does not include information about any sublease or subtenancy. That information may be sought by the purchaser from the lessee or tenant or sublessee or subtenant.)

<i>[Note - Do not omit this item. The item and its heading must be included in the statement even if not applicable.]</i> | Refer to the Certificate of Title

also

Contact the vendor for these details |
| 1.5 | Caveat | Refer to the Certificate of Title |
| 1.6 | Lien or notice of a lien | Refer to the Certificate of Title |

2. Aboriginal Heritage Act 1988

- | | | |
|-----|---|---|
| 2.1 | section 9 - Registration in central archives of an Aboriginal site or object | Aboriginal Affairs and Reconciliation in AGD has no registered entries for Aboriginal sites or objects affecting this title |
| 2.2 | section 24 - Directions prohibiting or restricting access to, or activities on, a site or | Aboriginal Affairs and Reconciliation in AGD has no record of any direction affecting this title |

an area surrounding a site

2.3 Part 3 Division 6 - Aboriginal heritage agreement

Aboriginal Affairs and Reconciliation in AGD has no record of any agreement affecting this title

also

Refer to the Certificate of Title

3. ***Burial and Cremation Act 2013***

3.1 section 8 - Human remains interred on land

Births, Deaths and Marriages in AGD has no record of any gravesites relating to this title

also

contact the vendor for these details

4. ***Crown Rates and Taxes Recovery Act 1945***

4.1 section 5 - Notice requiring payment

Crown Lands Program in DEW has no record of any notice affecting this title

5. ***Development Act 1993 (repealed)***

5.1 section 42 - Condition (that continues to apply) of a development authorisation

State Planning Commission in the Department for Trade and Investment has no record of any conditions that continue to apply, affecting this title

[Note - Do not omit this item. The item and its heading must be included in the statement even if not applicable.]

also

Contact the Local Government Authority for other details that might apply

5.2 section 50(1) - Requirement to vest land in a council or the Crown to be held as open space

State Planning Commission in the Department for Trade and Investment has no record of any conditions that continue to apply, affecting this title

also

Contact the Local Government Authority for other details that might apply

5.3 section 50(2) - Agreement to vest land in a council or the Crown to be held as open space

State Planning Commission in the Department for Trade and Investment has no record of any conditions that continue to apply, affecting this title

also

Contact the Local Government Authority for other details that might apply

5.4 section 55 - Order to remove or perform work

State Planning Commission in the Department for Trade and Investment has no record of any order or notice affecting this title

also

Contact the Local Government Authority for other details that might apply

5.5 section 56 - Notice to complete development

State Planning Commission in the Department for Trade and Investment has no record of any order or notice affecting this title

also

Contact the Local Government Authority for other details that might apply

5.6 section 57 - Land management agreement

Refer to the Certificate of Title

5.7 section 60 - Notice of intention by building owner

Contact the vendor for these details

5.8 section 69 - Emergency order

State Planning Commission in the Department for Trade and Investment has no record of any order affecting this title

also

Contact the Local Government Authority for other details that might apply

5.9 section 71 - Fire safety notice

Building Fire Safety Committee in the Department for Trade and Investment has no record of any notice affecting this title

5.10	section 84 - Enforcement notice	State Planning Commission in the Department for Trade and Investment has no record of any conditions that continue to apply, affecting this title also Contact the Local Government Authority for other details that might apply
5.11	section 85(6), 85(10) or 106 - Enforcement order	State Planning Commission in the Department for Trade and Investment has no record of any conditions that continue to apply, affecting this title also Contact the Local Government Authority for other details that might apply
5.12	Part 11 Division 2 - Proceedings	Contact the Local Government Authority for other details that might apply also Contact the vendor for these details

6. Repealed Act conditions

6.1	Condition (that continues to apply) of an approval or authorisation granted under the <i>Building Act 1971</i> (repealed), the <i>City of Adelaide Development Control Act, 1976</i> (repealed), the <i>Planning Act 1982</i> (repealed) or the <i>Planning and Development Act 1966</i> (repealed) <i>[Note - Do not omit this item. The item and its heading must be included in the statement even if not applicable.]</i>	State Planning Commission in the Department for Trade and Investment has no record of any conditions that continue to apply, affecting this title also Contact the Local Government Authority for other details that might apply
-----	--	--

7. Emergency Services Funding Act 1998

7.1	section 16 - Notice to pay levy	An Emergency Services Levy Certificate will be forwarded. If you do not receive the certificate within four (4) working days please contact the RevenueSA Customer Contact Centre on (08) 8226 3750. Clients who have misplaced or not received their certificates and are RevenueSA Online users should log into RevenueSA Online and reprint their certificates www.revenuesaonline.sa.gov.au
-----	---------------------------------	---

8. Environment Protection Act 1993

8.1	section 59 - Environment performance agreement that is registered in relation to the land	EPA (SA) does not have any current Performance Agreements registered on this title
8.2	section 93 - Environment protection order that is registered in relation to the land	EPA (SA) does not have any current Environment Protection Orders registered on this title
8.3	section 93A - Environment protection order relating to cessation of activity that is registered in relation to the land	EPA (SA) does not have any current Orders registered on this title
8.4	section 99 - Clean-up order that is registered in relation to the land	EPA (SA) does not have any current Clean-up orders registered on this title
8.5	section 100 - Clean-up authorisation that is registered in relation to the land	EPA (SA) does not have any current Clean-up authorisations registered on this title
8.6	section 103H - Site contamination assessment order that is registered in relation to the land	EPA (SA) does not have any current Orders registered on this title
8.7	section 103J - Site remediation order that is registered in relation to the land	EPA (SA) does not have any current Orders registered on this title
8.8	section 103N - Notice of declaration of special management area in relation to the land (due to possible existence of site contamination)	EPA (SA) does not have any current Orders registered on this title

8.9	section 103P - Notation of site contamination audit report in relation to the land	EPA (SA) does not have any current Orders registered on this title
8.10	section 103S - Notice of prohibition or restriction on taking water affected by site contamination in relation to the land	EPA (SA) does not have any current Orders registered on this title
9.	<i>Fences Act 1975</i>	
9.1	section 5 - Notice of intention to perform fencing work	Contact the vendor for these details
10.	<i>Fire and Emergency Services Act 2005</i>	
10.1	section 105F - (or section 56 or 83 (repealed)) - Notice to take action to prevent outbreak or spread of fire	Contact the Local Government Authority for other details that might apply Where the land is outside a council area, contact the vendor
11.	<i>Food Act 2001</i>	
11.1	section 44 - Improvement notice	Public Health in DHW has no record of any notice or direction affecting this title also Contact the Local Government Authority for other details that might apply
11.2	section 46 - Prohibition order	Public Health in DHW has no record of any notice or direction affecting this title also Contact the Local Government Authority for other details that might apply
12.	<i>Ground Water (Qualco-Sunlands) Control Act 2000</i>	
12.1	Part 6 - risk management allocation	Qualco Sunlands Ground Water Control Trust has no record of any allocation affecting this title
12.2	section 56 - Notice to pay share of Trust costs, or for unauthorised use of water, in respect of irrigated property	DEW Water Licensing has no record of any notice affecting this title
13.	<i>Heritage Places Act 1993</i>	
13.1	section 14(2)(b) - Registration of an object of heritage significance	Heritage Branch in DEW has no record of any registration affecting this title
13.2	section 17 or 18 - Provisional registration or registration	Heritage Branch in DEW has no record of any registration affecting this title
13.3	section 30 - Stop order	Heritage Branch in DEW has no record of any stop order affecting this title
13.4	Part 6 - Heritage agreement	Heritage Branch in DEW has no record of any agreement affecting this title also Refer to the Certificate of Title
13.5	section 38 - "No development" order	Heritage Branch in DEW has no record of any "No development" order affecting this title
14.	<i>Highways Act 1926</i>	
14.1	Part 2A - Establishment of control of access from any road abutting the land	Transport Assessment Section within DIT has no record of any registration affecting this title
15.	<i>Housing Improvement Act 1940 (repealed)</i>	
15.1	section 23 - Declaration that house is undesirable or unfit for human habitation	Contact the Local Government Authority for other details that might apply
15.2	Part 7 (rent control for substandard houses) - notice or declaration	Housing Safety Authority has no record of any notice or declaration affecting this title
16.	<i>Housing Improvement Act 2016</i>	

16.1	Part 3 Division 1 - Assessment, improvement or demolition orders	Housing Safety Authority has no record of any notice or declaration affecting this title
16.2	section 22 - Notice to vacate premises	Housing Safety Authority has no record of any notice or declaration affecting this title
16.3	section 25 - Rent control notice	Housing Safety Authority has no record of any notice or declaration affecting this title

17. *Land Acquisition Act 1969*

17.1	section 10 - Notice of intention to acquire	Refer to the Certificate of Title for any notice of intention to acquire also Contact the Local Government Authority for other details that might apply
------	---	---

18. *Landscape South Australia Act 2019*

18.1	section 72 - Notice to pay levy in respect of costs of regional landscape board	The regional landscape board has no record of any notice affecting this title
18.2	section 78 - Notice to pay levy in respect of right to take water or taking of water	DEW has no record of any notice affecting this title
18.3	section 99 - Notice to prepare an action plan for compliance with general statutory duty	The regional landscape board has no record of any notice affecting this title
18.4	section 107 - Notice to rectify effects of unauthorised activity	The regional landscape board has no record of any notice affecting this title also DEW has no record of any notice affecting this title
18.5	section 108 - Notice to maintain watercourse or lake in good condition	The regional landscape board has no record of any notice affecting this title
18.6	section 109 - Notice restricting the taking of water or directing action in relation to the taking of water	DEW has no record of any notice affecting this title
18.7	section 111 - Notice to remove or modify a dam, embankment, wall or other obstruction or object	The regional landscape board has no record of any notice affecting this title
18.8	section 112 - Permit (or condition of a permit) that remains in force	The regional landscape board has no record of any permit (that remains in force) affecting this title also DEW has no record of any permit (that remains in force) affecting this title
18.9	section 120 - Notice to take remedial or other action in relation to a well	DEW has no record of any notice affecting this title
18.10	section 135 - Water resource works approval	DEW has no record of a water resource works approval affecting this title
18.11	section 142 - Site use approval	DEW has no record of a site use approval affecting this title
18.12	section 166 - Forest water licence	DEW has no record of a forest water licence affecting this title
18.13	section 191 - Notice of instruction as to keeping or management of animal or plant	The regional landscape board has no record of any notice affecting this title
18.14	section 193 - Notice to comply with action order for the destruction or control of animals or plants	The regional landscape board has no record of any notice affecting this title
18.15	section 194 - Notice to pay costs of destruction or control of animals or plants on road reserve	The regional landscape board has no record of any notice affecting this title
18.16	section 196 - Notice requiring control or quarantine of animal or plant	The regional landscape board has no record of any notice affecting this title
18.17	section 207 - Protection order to secure compliance with specified provisions of the	The regional landscape board has no record of any notice affecting this title

Act

- | | | |
|-------|--|---|
| 18.18 | section 209 - Reparation order requiring specified action or payment to make good damage resulting from contravention of the Act | The regional landscape board has no record of any notice affecting this title |
| 18.19 | section 211 - Reparation authorisation authorising specified action to make good damage resulting from contravention of the Act | The regional landscape board has no record of any notice affecting this title |
| 18.20 | section 215 - Orders made by ERD Court | The regional landscape board has no record of any notice affecting this title |
| 18.21 | section 219 - Management agreements | The regional landscape board has no record of any notice affecting this title |
| 18.22 | section 235 - Additional orders on conviction | The regional landscape board has no record of any notice affecting this title |

19. *Land Tax Act 1936*

- | | | |
|------|---|---|
| 19.1 | Notice, order or demand for payment of land tax | A Land Tax Certificate will be forwarded.
If you do not receive the certificate within four (4) working days please contact the RevenueSA Customer Contact Centre on (08) 8226 3750.

Clients who have misplaced or not received their certificates and are RevenueSA Online users should log into RevenueSA Online and reprint their certificates
www.revenuesaonline.sa.gov.au |
|------|---|---|

20. *Local Government Act 1934 (repealed)*

- | | | |
|------|---|---|
| 20.1 | Notice, order, declaration, charge, claim or demand given or made under the Act | Contact the Local Government Authority for other details that might apply |
|------|---|---|

21. *Local Government Act 1999*

- | | | |
|------|---|---|
| 21.1 | Notice, order, declaration, charge, claim or demand given or made under the Act | Contact the Local Government Authority for other details that might apply |
|------|---|---|

22. *Local Nuisance and Litter Control Act 2016*

- | | | |
|------|--|---|
| 22.1 | section 30 - Nuisance or litter abatement notice | Contact the Local Government Authority for other details that might apply |
|------|--|---|

23. *Metropolitan Adelaide Road Widening Plan Act 1972*

- | | | |
|------|--|---|
| 23.1 | section 6 - Restriction on building work | Transport Assessment Section within DIT has no record of any restriction affecting this title |
|------|--|---|

24. *Mining Act 1971*

- | | | |
|------|---|---|
| 24.1 | Mineral tenement (other than an exploration licence) | Mineral Tenements in the Department of Energy and Mining has no record of any proclamation affecting this title |
| 24.2 | section 9AA - Notice, agreement or order to waive exemption from authorised operations | Contact the vendor for these details |
| 24.3 | section 56T(1) - Consent to a change in authorised operations | Contact the vendor for these details |
| 24.4 | section 58(a) - Agreement authorising tenement holder to enter land | Contact the vendor for these details |
| 24.5 | section 58A - Notice of intention to commence authorised operations or apply for lease or licence | Contact the vendor for these details |
| 24.6 | section 61 - Agreement or order to pay compensation for authorised operations | Contact the vendor for these details |
| 24.7 | section 75(1) - Consent relating to extractive minerals | Contact the vendor for these details |
| 24.8 | section 82(1) - Deemed consent or agreement | Contact the vendor for these details |

24.9 Proclamation with respect to a private mine

Mineral Tenements in the Department of Energy and Mining will respond with details relevant to this item

25. *Native Vegetation Act 1991*

25.1 Part 4 Division 1 - Heritage agreement

DEW Native Vegetation has no record of any agreement affecting this title
also

Refer to the Certificate of Title

25.2 section 25C - Conditions of approval regarding achievement of environmental benefit by accredited third party provider

DEW Native Vegetation has no record of any agreement affecting this title
also

Refer to the Certificate of Title

25.3 section 25D - Management agreement

DEW Native Vegetation has no record of any agreement affecting this title
also

Refer to the Certificate of Title

25.4 Part 5 Division 1 - Refusal to grant consent, or condition of a consent, to clear native vegetation

DEW Native Vegetation has no record of any refusal or condition affecting this title

26. *Natural Resources Management Act 2004 (repealed)*

26.1 section 97 - Notice to pay levy in respect of costs of regional NRM board

The regional landscape board has no record of any notice affecting this title

26.2 section 123 - Notice to prepare an action plan for compliance with general statutory duty

The regional landscape board has no record of any notice affecting this title

26.3 section 134 - Notice to remove or modify a dam, embankment, wall or other obstruction or object

The regional landscape board has no record of any notice affecting this title

26.4 section 135 - Condition (that remains in force) of a permit

The regional landscape board has no record of any notice affecting this title

26.5 section 181 - Notice of instruction as to keeping or management of animal or plant

The regional landscape board has no record of any notice affecting this title

26.6 section 183 - Notice to prepare an action plan for the destruction or control of animals or plants

The regional landscape board has no record of any notice affecting this title

26.7 section 185 - Notice to pay costs of destruction or control of animals or plants on road reserve

The regional landscape board has no record of any notice affecting this title

26.8 section 187 - Notice requiring control or quarantine of animal or plant

The regional landscape board has no record of any notice affecting this title

26.9 section 193 - Protection order to secure compliance with specified provisions of the Act

The regional landscape board has no record of any order affecting this title

26.10 section 195 - Reparation order requiring specified action or payment to make good damage resulting from contravention of the Act

The regional landscape board has no record of any order affecting this title

26.11 section 197 - Reparation authorisation authorising specified action to make good damage resulting from contravention of the Act

The regional landscape board has no record of any authorisation affecting this title

27. *Outback Communities (Administration and Management) Act 2009*

27.1 section 21 - Notice of levy or contribution payable

Outback Communities Authority has no record affecting this title

28. ***Phylloxera and Grape Industry Act 1995***

- 28.1 section 23(1) - Notice of contribution payable The Phylloxera and Grape Industry Board of South Australia has no vineyard registered against this title. However all properties with greater than 0.5 hectares of planted vines are required to be registered with the board

29. ***Planning, Development and Infrastructure Act 2016***

- 29.1 Part 5 - Planning and Design Code
[Note - Do not omit this item. The item and its heading must be included in the statement even if not applicable.]
- Contact the Local Government Authority for the title or other brief description of the zone or subzone in which the land is situated.
- also
- Heritage Branch in DEW has no record of a State Heritage Area created prior to 15 January 1994 under the former South Australian Heritage Act 1978 affecting this title
- also
- For details of this item, including State Heritage Areas which have been authorised or put under interim effect since 15 January 1994, contact the Local Government Authority
- also
- Contact the Local Government Authority for other details that might apply to a place of local heritage value
- also
- For details of declared significant trees affecting this title, contact the Local Government Authority
- also
- Code Amendment**
- Miscellaneous Technical Enhancement - proposes a series of technical amendments which aim to enhance the general performance & operation of the Planning & Design Code (the Code). It is primarily focused on addressing technical & operational elements within the Code, as opposed to changing policy intent or outcomes. For more information, refer to the 'Code Amendments' page on PlanSA portal: https://plan.sa.gov.au/have_your_say/ or phone 1800752664.**
- 29.2 section 127 - Condition (that continues to apply) of a development authorisation
[Note - Do not omit this item. The item and its heading must be included in the statement even if not applicable.]
- State Planning Commission in the Department for Trade and Investment has no record of any conditions that continue to apply, affecting this title
- also
- Contact the Local Government Authority for other details that might apply
- 29.3 section 139 - Notice of proposed work and notice may require access
- Contact the vendor for these details
- 29.4 section 140 - Notice requesting access
- Contact the vendor for these details
- 29.5 section 141 - Order to remove or perform work
- State Planning Commission in the Department for Trade and Investment has no record of any order or notice affecting this title
- also
- Contact the Local Government Authority for other details that might apply
- 29.6 section 142 - Notice to complete development
- State Planning Commission in the Department for Trade and Investment has no record of any order or notice affecting this title
- also
- Contact the Local Government Authority for other details that might apply
- 29.7 section 155 - Emergency order
- State Planning Commission in the Department for Trade and Investment has no record of any order or notice affecting this title
- also

Contact the Local Government Authority for other details that might apply

29.8 section 157 - Fire safety notice Building Fire Safety Committee in the Department for Trade and Investment has no record of any order or notice affecting this title

also

Contact the Local Government Authority for other details that might apply

29.9 section 192 or 193 - Land management agreement Refer to the Certificate of Title

29.10 section 198(1) - Requirement to vest land in a council or the Crown to be held as open space State Planning Commission in the Department for Trade and Investment has no record of any conditions that continue to apply, affecting this title

also

Contact the Local Government Authority for other details that might apply

29.11 section 198(2) - Agreement to vest land in a council or the Crown to be held as open space State Planning Commission in the Department for Trade and Investment has no record of any conditions that continue to apply, affecting this title

also

Contact the Local Government Authority for other details that might apply

29.12 Part 16 Division 1 - Proceedings Contact the Local Government Authority for details relevant to this item

also

Contact the vendor for other details that might apply

29.13 section 213 - Enforcement notice State Planning Commission in the Department for Trade and Investment has no record of any conditions that continue to apply, affecting this title

also

Contact the Local Government Authority for other details that might apply

29.14 section 214(6), 214(10) or 222 - Enforcement order Contact the Local Government Authority for details relevant to this item

also

State Planning Commission in the Department for Trade and Investment has no record of any conditions that continue to apply, affecting this title

30. *Plant Health Act 2009*

30.1 section 8 or 9 - Notice or order concerning pests Plant Health in PIRSA has no record of any notice or order affecting this title

31. *Public and Environmental Health Act 1987 (repealed)*

31.1 Part 3 - Notice Public Health in DHW has no record of any notice or direction affecting this title
also

Contact the Local Government Authority for other details that might apply

31.2 *Public and Environmental Health (Waste Control) Regulations 2010 (or 1995)* (revoked) Part 2 - Condition (that continues to apply) of an approval Public Health in DHW has no record of any condition affecting this title
also

Contact the Local Government Authority for other details that might apply

31.3 *Public and Environmental Health (Waste Control) Regulations 2010* (revoked) regulation 19 - Maintenance order (that has not been complied with) Public Health in DHW has no record of any order affecting this title
also

Contact the Local Government Authority for other details that might apply

32. *South Australian Public Health Act 2011*

32.1 section 66 - Direction or requirement to avert Public Health in DHW has no record of any direction or requirement affecting this title

spread of disease

32.2 section 92 - Notice

Public Health in DHW has no record of any notice affecting this title

also

Contact the Local Government Authority for other details that might apply

32.3 *South Australian Public Health (Wastewater) Regulations 2013* Part 4 - Condition (that continues to apply) of an approval

Public Health in DHW has no record of any condition affecting this title

also

Contact the Local Government Authority for other details that might apply

33. *Upper South East Dryland Salinity and Flood Management Act 2002 (expired)*

33.1 section 23 - Notice of contribution payable

DEW has no record of any notice affecting this title

34. *Water Industry Act 2012*

34.1 Notice or order under the Act requiring payment of charges or other amounts or making other requirement

**An SA Water Certificate will be forwarded.
If you do not receive the certificate please contact the SA Water Customer Contact Centre on 1300 650 950**

also

The Office of the Technical Regulator in DEM has no record of any notice or order affecting this title

also

Lightsview Re-Water Supply Co Pty Ltd has no record of any notice or order affecting this title.

also

Robusto Investments Pty. Ltd. trading as Compass Springs has no current record of any notice or order affecting this title.

also

Alano Utilities Pty. Ltd. has no record of any notice or order affecting this title.

35. *Water Resources Act 1997 (repealed)*

35.1 section 18 - Condition (that remains in force) of a permit

DEW has no record of any condition affecting this title

35.2 section 125 (or a corresponding previous enactment) - Notice to pay levy

DEW has no record of any notice affecting this title

36. Other charges

36.1 Charge of any kind affecting the land (not included in another item)

Refer to the Certificate of Title

also

Contact the vendor for these details

also

Contact the Local Government Authority for other details that might apply

Other Particulars

Other particulars as identified in Division 2 of the Schedule to Form 1 as described in the *Regulations to the Land and Business (Sale and Conveyancing) Act 1994*

- | | |
|--|---|
| 1. Particulars of transactions in last 12 months | Contact the vendor for these details |
| 2. Particulars relating to community lot (including strata lot) or development lot | Enquire directly to the Secretary or Manager of the Community Corporation |
| 3. Particulars relating to strata unit | Enquire directly to the Secretary or Manager of the Strata Corporation |
| 4. Particulars of building indemnity insurance | Contact the vendor for these details
also
Contact the Local Government Authority |
| 5. Particulars relating to asbestos at workplaces | Contact the vendor for these details |
| 6. Particulars relating to aluminium composite panels | Please note that the audit is limited to classes of buildings, and that this note does not confirm the presence or absence of Aluminium Composite Panelling. Contact the vendor for relevant details. |
| 7. Particulars relating to court or tribunal process | Contact the vendor for these details |
| 8. Particulars relating to land irrigated or drained under Irrigation Acts | SA Water will arrange for a response to this item where applicable |
| 9. Particulars relating to environment protection | Contact the vendor for details of item 2
also
EPA (SA) has no record of any particulars relating to items 3, 4 or 5 affecting this title
also
Contact the Local Government Authority for information relating to item 6 |
| 10. Particulars relating to <i>Livestock Act, 1997</i> | Animal Health in PIRSA has no record of any notice or order affecting this title |

Additional Information

The following additional information is provided for your information only.
These items are not prescribed encumbrances or other particulars prescribed under the Act.

- | | |
|---|---|
| 1. Pipeline Authority of S.A. Easement | Epic Energy has no record of a Pipeline Authority Easement relating to this title |
| 2. State Planning Commission refusal | No recorded State Planning Commission refusal |
| 3. SA Power Networks | SA Power Networks has no interest other than that recorded on the attached notice or registered on the Certificate of Title |
| 4. South East Australia Gas Pty Ltd | SEA Gas has no current record of a high pressure gas transmission pipeline traversing this property |
| 5. Central Irrigation Trust | Central Irrigation Trust has no current records of any infrastructure or Water Delivery Rights associated to this title. |
| 6. ElectraNet Transmission Services | ElectraNet has no current record of a high voltage transmission line traversing this property |
| 7. Outback Communities Authority | Outback Communities Authority has no record affecting this title |
| 8. Dog Fence (<i>Dog Fence Act 1946</i>) | The Dog Fence Board has no current interest in Dog Fence rates relating to this title. |
| 9. Pastoral Board (<i>Pastoral Land Management and Conservation Act 1989</i>) | The Pastoral Board has no current interest in this title |
| 10. Heritage Branch DEW (<i>Heritage Places Act 1993</i>) | Heritage Branch in DEW has no record of any World, Commonwealth or National Heritage interest affecting this title |
| 11. Health Protection Programs – Department for Health and Wellbeing | Health Protection Programs in the DHW has no record of a public health issue that currently applies to this title. |

Notices

Notices are printed under arrangement with organisations having some potential interest in the subject land. You should contact the identified party for further details.

Electricity and Telecommunications Infrastructure - Building Restrictions and Statutory Easements (including those related to gas, water and sewage)

Building restrictions

It is an offence under section 86 of the *Electricity Act 1996* to erect a building or structure within a prescribed distance of aerial or underground powerlines. In some, but not all, cases approval may be obtained from the Technical Regulator. Generally, however, land owners must not build, or alter a building or structure, with the result that any part of the resulting building or structure is within the minimum clearance distance required from certain types of powerlines. These building limitations are set out in the *Electricity (General) Regulations 2012* regulations 81 and 82. Purchasers intending to redevelop the property to be purchased should therefore be aware that the restrictions under the *Electricity Act* and *Regulations* may affect how, or if, they are able to redevelop the property.

In addition, if a building or structure is erected in proximity to a powerline of an electricity entity in contravention of the *Electricity Act*, the entity may seek a court order:

- a) requiring the person to take specified action to remove or modify the building or structure within a specified period;
- b) for compensation from the person for loss or damage suffered in consequence of the contravention; and/or
- c) for costs reasonably incurred by the entity in relocating the powerline or carrying out other work.

Contact the Office of the Technical Regulator in DEM on 8226 5500 for further details.

Statutory easements

Statutory easements for purposes such as (and without limitation) electricity, telecommunications, gas, water and sewage, may also exist, but may not be registered or defined on the title for the land.

Separate from the above building restrictions, South Australia's electricity supply and transmission businesses have statutory easements over land where part of the electricity distribution or transmission system was on, above or under the land as at particular dates specified by legislation.

This notice does not necessarily imply that any statutory or other easement exists.

However, where in existence, statutory easements may provide these organisations and businesses (identified in the relevant legislation) with the right of entry, at any reasonable time, to operate, repair, examine, replace, modify or maintain their equipment, to bring any vehicles or equipment on the land for these purposes, and to install, operate and carry out work on any pipelines, electricity or telecommunications cables or equipment that may be incorporated in, or attached to, their equipment (For example, see Clause 2 of Schedule 1 of the *Electricity Corporations (Restructuring and Disposal) Act 1999*; section 48A of the *Electricity Act 1996*).

For further clarification on these matters, please contact the relevant organisations or businesses, such as SA Power Networks' Easements Branch on telephone 8404 5897 or 8404 5894.

If you intend to excavate, develop or subdivide land, it is suggested that you first lodge a 'Dial Before you Dig' enquiry. Dial Before You Dig is a free referral service that provides information on the location of underground infrastructure. Using the Dial Before you Dig service (<https://1100.com.au>) may mitigate the risk of injury or expense resulting from inadvertent interference with, damage to, or requirement to relocate infrastructure.

Land Tax Act 1936 and Regulations thereunder

Agents should note that the current owner will remain liable for any additional charge accruing due before the date of this certificate which may be assessed on the land and also that the purchaser is only protected in respect of the tax for the financial year for which this certificate is issued. If the change of ownership will not occur on or before the 30th June, another certificate should be sought in respect of the next financial year or requests for certificate should not be made until after 30th June.

Animal and Plant Control (Agriculture Protection and other purposes) Act 1986 and Regulations

Agents should note that this legislation imposes a responsibility on a landholder to control and keep controlled proclaimed plants and particular classes of animals on a property.

Information should be obtained from:

- The vendor about the known presence of proclaimed plants or animals on the property including details which the vendor can obtain from records held by the local animal and plant control board
- The local animal and plant control board or the Animal and Plant Control Commission on the policies and priorities relating to the control of any serious proclaimed plants or animals in the area where the property is located.

Landscape South Australia 2019

Water Resources Management - Taking of underground water

Under the provisions of the *Landscape South Australia Act 2019*, if you intend to utilise underground water on the land subject to this enquiry the following apply:

- A well construction permit accompanied by the prescribed fee is required if a well/bore exceeding 2.5 meters is to be constructed. As the prescribed fee is subject to annual review, you should visit the webpage below to confirm the current fee
- A licensed well driller is required to undertake all work on any well/bore
- Work on all wells/bores is to be undertaken in accordance with the *General specification for well drilling operations affecting water in South Australia*.

Further information may be obtained by visiting <https://www.environment.sa.gov.au/licences-and-permits/water-licence-and-permit-forms>. Alternatively, you may contact the Department for Environment and Water on (08) 8735 1134 or email DEWwaterlicensing@sa.gov.au.

E 11678758



11:53 25-Nov-2011

Single Copy Only

3 of 5

Fees: \$140.00

LANDS TITLES REGISTRATION
OFFICE
SOUTH AUSTRALIA

MEMORANDUM OF ENCUMBRANCE


FORM APPROVED BY THE REGISTRAR-GENERAL

**BELOW THIS LINE FOR OFFICE &
STAMP DUTY PURPOSES ONLY**

Prefix
E
Series No.
3

BELOW THIS LINE FOR AGENT USE ONLY

CERTIFIED CORRECT FOR THE PURPOSES
OF THE REAL PROPERTY ACT 1886


Solicitor/Registered Conveyancer/Encumbrancee
KRISTIN SANDERSON

AGENT CODE

Lodged by:

BSAP76

Correction to: Piper Alderman

PIAL

TITLES, CROWN LEASES, DECLARATIONS ETC. LODGED WITH
INSTRUMENT (TO BE FILLED IN BY PERSON LODGING)

- 1.....
- 2.....
- 3.....
- 4.....



PLEASE ISSUE NEW CERTIFICATE(S) OF TITLE AS FOLLOWS

- 1.....
- 2.....
- 3.....
- 4.....

DELIVERY INSTRUCTIONS (Agent to complete)
PLEASE DELIVER THE FOLLOWING ITEM(S) TO THE UNDERMENTIONED
AGENT(S)

ITEM(S)	AGENT CODE

26859866v1

CORRECTION	PASSED 
REGISTERED - 6 DEC 2011  REGISTRAR-GENERAL	


Pro



DATED 30th Sep

2011

EXECUTION



Signature of ENCUMBRANCER – Shaun Daniel Devlin



Signature of WITNESS – Signed in my presence by the ENCUMBRANCER who is either personally known to me or has satisfied me as to his or her identity.*

LORRAINE ETHEL DEVLIN


Print Full Name of Witness (BLOCK LETTERS)

15 AMBERLY DRIVE

HAPPY VALLEY. 5159.

Address of Witness

Business Hours Telephone No. 8387-6521



Signature of ENCUMBRANCER – Ludelyn Sibuco Devlin



Signature of WITNESS – Signed in my presence by the ENCUMBRANCER who is either personally known to me or has satisfied me as to his or her identity.*

LORRAINE ETHEL DEVLIN

Print Full Name of Witness (BLOCK LETTERS)

15 AMBERLY DRIVE

HAPPY VALLEY. 5159.

Address of Witness

Business Hours Telephone No. 8387-6521

*NB: A penalty of up to \$2000 or 6 months imprisonment applies for improper witnessing.

MEMORANDUM OF ENCUMBRANCE

CERTIFICATE(S) OF TITLE BEING ENCUMBERED

The whole of the land comprised in Allotment 31 in DP ⁸⁷⁸⁵⁶ being portion of the land comprised in Certificate of Title Register Book Volume 6048 Folio 140

now 6086 / 388

ESTATE AND INTEREST

Estate in fee simple

ENCUMBRANCES

NIL

ENCUMBRANCER (Full Name and Address)

Shaun Daniel Devlin and Ludelyn Sibuco Devlin both of 26 Jordan Avenue Happy Valley SA 5159

ENCUMBRANCEE (Full Name, Address and Mode of Holding)

BORAL RESOURCES (SA) LIMITED ACN 007 516 494 of 1 Station Place Hindmarsh SA 5007

OPERATIVE CLAUSE

THE ENCUMBRANCER ENCUMBERS THE ESTATE AND INTEREST IN THE LAND ABOVE DESCRIBED FOR THE BENEFIT OF THE ENCUMBRANCEE SUBJECT TO THE ENCUMBRANCES AND OTHER INTERESTS AS SHOWN HEREON WITH AN ANNUITY OR RENT CHARGE OF

(a) Insert the amount of the annuity or rent charge

(a) ten cents (10¢)

(b) State the term of the annuity or rent charge. If for life use the words "during his or her lifetime"

(b) TO BE PAID TO THE ENCUMBRANCEE if demanded for a term of two hundred (200) years from the date hereof

(c) State the times appointed for payment of the annuity or rent charge. Any special covenants may be inserted on page 2.

(c) AT THE TIMES AND IN THE MANNER FOLLOWING

on the 30th day of June next and on each succeeding 30th day of June

IT IS COVENANTED BETWEEN THE ENCUMBRANCER AND ENCUMBRANCEE as follows:
As set out in the pages annexed hereto and marked "A"

(the remainder of this page is intentionally blank)

"A"

THE ENCUMBRANCER AND THE ENCUMBRANCEE AGREE AS FOLLOWS:

1. Payment of Rent Charge:

- 1.1 The encumbrancer will pay to the encumbrancee the sum of 10 cents (if demanded) on the 30th day of June next and on each succeeding 30th day of June.
- 1.2 The encumbrancee will not demand payment of the annuity if the encumbrancer does not breach this encumbrance.
- 1.3 Any demand by the encumbrancee that the annuity be paid shall not prejudice the rights of the encumbrancee to an injunction to prevent or restrain any breach of the covenants or agreements contained in this encumbrance or to damages for any breach.

2. Extractive Industry

- 2.1 The encumbrancer acknowledges that the encumbrancee conducts on land adjacent to or in the vicinity of the said land the business and operations of an extractive industry with all of its associated processes and uses and that the conduct of such extractive industry is liable to generate noise, dust, fumes, vibration, air blast and all of the other effects associated with the conduct of an extractive industry and to increase traffic in and about the said land.
- 2.2 The encumbrancer will not instigate, conduct or support any complaint, prosecution, proceedings, action or demand so as to cause restriction, damage, loss, impediment or any interference with the operation by the encumbrancee of the extractive industry and related processes and uses as referred to in Clause 2.1

3. Indemnity

The encumbrancer will indemnify and keep indemnified and save the encumbrancee harmless against all actions, demands, losses, damage (whether actual or contingent) and costs incurred, suffered or sustained by the encumbrancee as a result of or arising out of any breach by the encumbrancer of this encumbrance.

4. Dealing with the Land

- 4.1 The encumbrancee will consent to any dealing with the said land provided it does not prejudice or adversely affect the encumbrancee's rights under this encumbrance and provided that the encumbrancer will not transfer an estate in fee simple in the said land to any person without first:
 - 4.1.1 obtaining from the transferee a covenant that the transferee will execute an encumbrance in favour of the encumbrancee in terms identical to this encumbrance and that such encumbrance will be the first document registered on its certificate or Certificate of Title relating to the said land after the transfer of the said land to the transferee;

4.1.2 procuring the delivery to the encumbrancee of the encumbrance referred to in Clause 4.1.1 duly executed and ensuring registration of such encumbrance in accordance with Clause 4.1.1.

4.2 Without prejudice to the provisions of Clause 4.1 each person deriving an estate and interest in fee simple in the said land or any part of it shall by accepting the instrument of transfer under the Real Property Act be deemed to have covenanted with the encumbrancer to perform and observe all the covenants of the encumbrancer contained in this encumbrance. Each person claiming an estate and interest as mortgagee or encumbrancee in the said land or any part of it subject to this encumbrance shall by becoming registered as such be deemed to have covenanted with the encumbrancee that such person will not exercise any power of sale without obtaining from the proposed transferee the covenant referred to in Clause 4.1.1 and delivering to the encumbrancee an encumbrance as mentioned in Clause 4.1.2 and in the case of a mortgagee that the mortgagee will not exercise the power of foreclosure without executing and delivering to the encumbrancee a covenant by the mortgagee to perform and observe all of the covenants of the encumbrancer contained in this encumbrance.

5. Statutory Powers

The encumbrancee may exercise all of the powers conferred by the Real Property Act 1886 upon an encumbrancee so far as they are applicable and not inconsistent with the provisions of this encumbrance.

6. Costs

All costs, charges and expenses including costs as between solicitor and client which may be incurred by the encumbrancee in:

- 6.1 preparation, execution, stamping and registration of this encumbrance and all stamp duty and registration fees;
- 6.2 the exercise or enforcement or attempted exercise or enforcement of any power right or remedy conferred upon the encumbrancee under this encumbrance by the Real Property Act or which the encumbrancee may in any other way incur owing to default in the observance of any of the covenants contained in this encumbrance or implied by this encumbrance;
- 6.3 considering or consenting to any dealing with the said land by the encumbrancer;
- 6.4 considering or consenting to any application for a discharge of this encumbrance and preparing a discharge of this encumbrance including all stamp duty and registration fees; and
- 6.5 preparing an encumbrance from a transferee of the said land including all stamp duty and registration fees,

will be paid by the encumbrancer to the encumbrancee on demand.

7. Release

Subject to having duly observed and performed the obligations contained in its encumbrance the person named herein as the encumbrancer and each transferee of the said land subject to this encumbrance shall respectively be released and discharged from the payment of the annuity and from the performance and observance of the covenants contained or implied in this encumbrance forthwith upon that party or transferee ceasing to be registered as proprietor of the said land.

8. Interpretation

- 8.1 In this encumbrance unless repugnant to the context:
 - 8.1.1 **"annuity"** means the rent charged referred to in Clause 1.1 of this encumbrance;
 - 8.1.2 **"encumbrancee"** shall include the successors and assigns of the encumbrancee;
 - 8.1.3 **"encumbrancer"** shall include the registered proprietor from time to time of the said land;
 - 8.1.4 **"the said land"** means the land hereby encumbered;
- 8.2 words importing the singular include the plural and vice versa and words importing the one gender shall embrace the other genders;
- 8.3 any reference to a person shall be deemed to include a corporate body and vice versa.

E 11678759



11:53 25-Nov-2011

Single Copy Only

4 of 5

Fees: \$140.00

Series No.

4

LANDS TITLES REGISTRATION
OFFICE
SOUTH AUSTRALIA

MEMORANDUM OF ENCUMBRANCE

FORM APPROVED BY THE REGISTRAR-GENERAL

**BELOW THIS LINE FOR OFFICE &
STAMP DUTY PURPOSES ONLY**

BELOW THIS LINE FOR AGENT USE ONLY

CERTIFIED CORRECT FOR THE PURPOSES
OF THE REAL PROPERTY ACT 1886



Registered Conveyancer
G M Stevens

AGENT CODE

Lodged by:

BSAP76

Correction to: G M Stevens

GMS1

TITLES, CROWN LEASES, DECLARATIONS ETC. LODGED WITH
INSTRUMENT (TO BE FILLED IN BY PERSON LODGING)


- 1.....
- 2.....
- 3.....
- 4.....


PLEASE ISSUE NEW CERTIFICATE(S) OF TITLE AS FOLLOWS

- 1.....
- 2.....
- 3.....
- 4.....

DELIVERY INSTRUCTIONS (Agent to complete)
PLEASE DELIVER THE FOLLOWING ITEM(S) TO THE
UNDERMENTIONED AGENT(S)

ITEM(S)	AGENT CODE

CORRECTION	 PASSED
REGISTERED	- 6 DEC 2011 REGISTRAR-GENERAL


Pro



IT IS COVENANTED BETWEEN THE ENCUMBRANCER AND ENCUMBRANCEE in accordance with the terms and conditions expressed *herein / in ~~Memorandum No.~~ subject to such exclusions and amendments specified herein.

* Delete the inapplicable

DATED THE 30th DAY OF Sep 2011

Sham Dell

Signature of ENCUMBRANCER

Sham Dell

Signature of ENCUMBRANCER

L. Deulin

Signature of WITNESS - Signed in my presence by the Encumbrancer who is either personally known to me or has satisfied me as to his or her identity. A penalty of up to \$2000 or 6 months imprisonment applies for improper witnessing

LORRAINE ETHEL DEULIN

Print Full Name of Witness (BLOCK LETTERS)

15 AMBERLY DRIVE

Print Address of Witness

HAPPY VALLEY 5159.

Business Hours Telephone Number *8387-6521*

MEMORANDUM OF ENCUMBRANCEGuidance Notes
available**CERTIFICATE(S) OF TITLE BEING ENCUMBERED**

Allotment 31 in DP 87856 being portion of the land comprised in Certificate of Title Register Book Volume 6048 Folio 140

Now whole of the land in Ct 6086/388

ESTATE AND INTEREST

An estate in fee simple

ENCUMBRANCES

Subject to a Memorandum of Encumbrance to Boral Resources (SA) Limited (A.C.N. 007 516 494) dated *30.9.11* and lodged contemporaneously hereto

ENCUMBRANCER Full name and address

SHAUN DANIEL DEVLIN AND LUDELYN SIBUCO DEVLIN
of 26 Jordan Avenue HAPPY VALLEY SA 5159

(Note: In this instrument the expression "the Owner" includes the Encumbrancer and each successive registered proprietor of the land comprised in the Certificate of Title being encumbered.)

ENCUMBRANCEE Full name and address and mode of holding

LANDSA PTY LTD A.C.N. 079 317 623 of 21 North Terrace, Adelaide 5000

OPERATIVE CLAUSE

THE ENCUMBRANCER ENCUMBERS THE ESTATE AND INTEREST IN THE LAND ABOVE DESCRIBED FOR THE BENEFIT OF THE ENCUMBRANCEE SUBJECT TO THE ENCUMBRANCES AND OTHER INTERESTS AS SHOWN HEREON WITH AN ANNUITY OR RENT CHARGE OF

(a) Insert the amount of the annuity or rent charge)

(a) TEN CENTS (10¢)

(b) State the term of the annuity or rent charge.
If for life use the words "during his or her lifetime"

(b) TO BE PAID TO THE ENCUMBRANCEE FOR A TERM OF THREE THOUSAND NINE HUNDRED AND NINETY NINE (3,999) YEARS

(c) State the times appointed for payment of the annuity or rent charge. Any special covenants may be inserted on page 2.

(c) AT THE TIMES AND IN THE MANNER FOLLOWING

Payable (if demanded by the Encumbrancee) on the 1st day of January in each year (starting on 1st day of January in the next calendar year immediately following the date of execution of this instrument) to the intent:

- that the Encumbrancee will hold the annuity for the Term to secure the compliance by the Owner with the covenants contained in this instrument; and
- that the Encumbrancee will not demand payment of the annuity if, and so long as, the Owner complies with all of the covenants.

IT IS COVENANTED by the Owner with the Encumbrancee and with all other persons claiming under the Encumbrancee as purchasers of any land in the Development Zone (as defined on the front page of this instrument) as follows to the intent:

- that the covenants in this instrument will run with and bind the land; and
- that the benefit of each of the covenants will be annexed to, and pass to future owners of, each and every part of the Development Zone.

1. **Not to use the land other than for residential or other approved purposes**

Subject to clause 5, the land must not be used for any purpose other than:

- 1.1 residential use; or
- 1.2 such other use as has received the prior written approval of the Encumbrancee.

2. **No building without Encumbrancee's approval**

- 2.1. Subject to clauses 3 and 4, the Owner must not do (or cause, suffer or permit to be done) any of the following on the land except in strict accordance with plans and specifications that have received the prior written approval of the Encumbrancee -
 - 2.1.1. erect a building or structure;
 - 2.1.2. carry out any siteworks;
 - 2.1.3. erect a fence or wall (but see clause 2.4);
 - 2.1.4. erect any external sign, hoarding, tank, mast, pole, television antenna, satellite dish or radio aerial, either freestanding or fixed to any other building or structure;
 - 2.1.5. erect or place any external floodlights or spotlights;
 - 2.1.6. construct or create a driveway or parking area, or otherwise set aside any area for the parking of vehicles; or
 - 2.1.7. carry out any landscaping or planting (unless the land has been designated by the Encumbrancee as a residential allotment). (But see clause 6.3.)
- 2.2. The Owner must not submit any plans of building works to the Council for its approval until it has obtained the approval of the Encumbrancee.
- 2.3. Any application that is lodged by the Owner for approval pursuant to clause 2.1 must be accompanied by such plans, specifications and other information as is reasonably required by the Encumbrancee. In addition each application must be accompanied by payment of any applicable fees set by the Encumbrancee to cover the Encumbrancee's reasonable administrative costs for processing of applications. The application fees:
 - 2.3.1. may be varied by the Encumbrancee from time to time;
 - 2.3.2. but are not applicable to any application relating to the initial development of the land.
- 2.4. Double-sided Riversand Coloured Steel fencing must be used in the construction of rear and side fencing (provided that the owner also must comply with the obligations in clause 2.1.3)

3. **Design Guidelines**

- 3.1. The Encumbrancee will not act unreasonably in refusing any approval or imposing any condition of approval under clause 2. But a refusal or a condition cannot be deemed unreasonable if -
 - 3.1.1. the proposal as submitted is contrary to any provision in the Design Guidelines; or
 - 3.1.2. a corporate member of the Planning Institute of Australia certifies that the proposed works would have an adverse effect upon the development, appearance, health or amenity of the locality in which the land is situated or upon any part of that locality.

- 3.2 If the land is used for residential purposes, the following items do not require approval under clause 2, but nevertheless must comply with the applicable requirements as set out in the Design Guidelines:

- 3.2.1 clotheslines;
- 3.2.2 water heaters;
- 3.2.3 airconditioners;
- 3.2.4 antennae (including satellite dishes);
- 3.2.5 letterboxes;
- 3.2.6 driveways;
- 3.2.7 rainwater tanks;
- 3.2.8. water fittings and appliances;
- 3.2.9 light fittings.

4. **No land division without Encumbrancee's approval**

- 4.1.1. The Owner must not divide the land except with the prior written approval of the Encumbrancee. Approval will not be unreasonably refused if the land has been designated a "development lot" by the Encumbrancee.
- 4.1.2. The owner must not amalgamate the land with any other land except with the prior written approval of the Encumbrancee. Approval will not be unreasonably refused if the proposal is consistent with Design Guidelines.

5. **Planning laws**

- 5.1. The land must not be used or developed except in accordance with -
 - 5.1.1. any laws relating to planning from time to time in force; and
 - 5.1.2. the conditions of any relevant consent or approval given by any Council or other relevant planning authority.
- 5.2. Any approval granted by the Encumbrancee does not constitute an agreement or representation as to adequacy, suitability or fitness of the proposal, plans or specifications so approved, nor that the Council will grants its approval. The Owner acknowledges that the Owner will not place any reliance on the Encumbrancee's approval, whether for the purposes of planning or zoning laws or otherwise.

6. **No delay**

- 6.1. The Owner must not permit any undue delay to occur in the commencement or completion of any works approved under clause 2;
- 6.2. The Owner must not permit the commencement or the completion of the construction of a dwelling (or, if the Encumbrancee has approved a non-residential use, a building consistent with the approved use), approved by the Encumbrancee in accordance with clause 2, on the land to be delayed beyond time limits of:
 - 6.2.1. twenty four (24) months (for commencement); and
 - 6.2.2. three (3) years (for completion),
 after the date of this instrument (or such further time as the Encumbrancee in its absolute discretion may agree in writing with the Owner).
- 6.3. The Owner must not permit the completion of landscaping on the land to be delayed beyond the applicable time limit as set out below (or such longer period as the Encumbrancee allows, by notice in writing to the Owner):
 - 6.3.1. if the land has been designated by the Encumbrancee as a residential allotment, then the time limit for the establishment, to the reasonable satisfaction of the Encumbrancee, of a garden (including landscaping and associated pavements) between the front of the dwelling and the adjacent road boundary is a period of twelve (12) months after the completion of the dwelling;
 - 6.3.2. in any other case the time limit for completion of landscaping, to the reasonable satisfaction of the

Encumbrancee, on the land is 30 days following the date of occupancy or substantial completion of any building on the land, whichever first occurs (provided that the Owner also must comply with the obligations in clause 2.1.7).

7. Option to buy back

If the construction of a dwelling (or other building as referred to in clause 6.2) approved by the Encumbrancee is not commenced on the land before the expiry of the time limit stated in clause 6.2.1 or, having been commenced, is not completed within the time limit stated in clause 6.2.2 (or within such further times as the Encumbrancee may agree in writing with the Owner), then the following provisions will apply:-

- 7.1. The Encumbrancee may request the Owner to transfer the land to the Encumbrancee or its nominee. The request may be made at any time after the expiry of the time limit, unless by that time the construction of a dwelling has commenced.
- 7.2. The Encumbrancee may, in its sole discretion, determine a price for the transfer of the land (being not less than the gross sale price of the land to the Owner less 10%).
- 7.3. The Owner must, within one calendar month after the date of a request under clause 7.1, transfer an estate in fee simple in the land in accordance with the request, subject only to this encumbrance.
- 7.4. The Owner must promptly execute all relevant documentation submitted to it by the Encumbrancee for the purpose of giving effect to the transfer.
- 7.5. Rates, taxes and all other outgoings relating to of the land will be adjusted to the date of settlement of the transfer. All costs associated with the transfer will be borne by the Encumbrancee or its nominee.
- 7.6. The price fixed by the Encumbrancee will be payable to the Owner on settlement.

8. No sale or lease before building is completed

8.1 Subject to clause 14 and this clause, the Owner must not lease, sell, advertise for lease or sale, or transfer the land unless:

- 8.1.1 a dwelling (or, if the Encumbrance has approved a non-residential use, a building consistent with the approved use), approved by the Encumbrancee under clause 2.1, has been completed upon the land; or
- 8.1.2 the Encumbrancee has consented in writing to the lease, sale, advertising or transfer.

8.2 If a dwelling (or other building referred to in clause 8.1), approved by the Encumbrancee under clause 2.1, has not been completed on the land and the Owner desires to transfer the land, then the following provisions will apply-

- 8.2.1 The Encumbrancee has the option of re-purchasing the land, subject only to this Encumbrance, for a price fixed by the Encumbrancee in the same manner as set out in clause 7.2.
- 8.2.2 The Owner must make an offer in writing to the Encumbrancee to sell the land to the Encumbrancee or its nominee for the price fixed by the Encumbrancee. The offer will remain open for acceptance for one calendar month after the date of service of the offer.
- 8.2.3 If the offer is accepted then –
 - the Owner must sell the land to the Encumbrancee or its nominee upon the terms stated in this clause;
 - settlement will be effected within one calendar month from the date of acceptance;
 - the Owner must promptly execute all relevant documentation submitted to it by the Encumbrancee;
 - rates, taxes and all other outgoings relating to the land will be adjusted to the date of settlement;
 - all costs associated with the transfer will be borne by the Encumbrancee or its nominee; and
 - the price fixed by the Encumbrancee will be payable on settlement.
- 8.2.4 Until the expiry of the period stated in clause 8.2.2, the Owner must not transfer or agree to transfer the land to any other person (unless in the meantime the Encumbrancee, in writing, unconditionally

declines the offer).

8.2.5 This clause does not prevent a transfer of the land, upon the death of the Owner, to a person entitled to land under the will or upon the intestacy of the Owner.

8.3 If a dwelling (or other building as referred to in clause 8.1), approved by the Encumbrancee under clause 2.1 has not been completed on the land and the Owner causes or permits the land to be advertised for sale without first complying with clause 8.2, then the following provisions will apply:-

8.3.1 The Encumbrancee may exercise its option to purchase the land for a price fixed by the Encumbrancee in the same manner as set out in clause 7.2 on the same terms and conditions as set out in clause 8.2.

8.3.2 The option must be exercised by notice in writing served on the Owner within one calendar month of the date on which the Encumbrancee becomes aware that the land has been advertised for sale. (A certificate under the hand of a manager or secretary or other senior officer of the Encumbrancee shall be conclusive evidence of such date).

8.3.3 Settlement must be effected within two calendar months of the exercise of the option.

9. Not to fail to maintain

9.1 The Owner must not allow:

9.1.1 the state of repair of the land, any building, structure or improvement on the land or of any painted surface; or

9.1.2 the general state of tidiness or cleanliness of the land or of any building, structure or improvement on the land; or

9.1.3 the maintenance of the landscaping, paving and car parking areas on the land,

to fall below a standard that is acceptable to the Encumbrancee.

9.2 The Encumbrancee must act in good faith in determining the standard acceptable to it for the purposes of this clause.

9.3 The Owner must not permit any carparking area to be used other than for vehicle parking.

9.4 The Owner must not permit any rubbish bin or similar receptacle to be placed between the front of any building erected on the land and the street alignment (except that a bin may be so placed immediately before being emptied or removed).

10. Vehicle Parking

The Owner must not cause, suffer or permit any vehicle of a recreational nature (eg caravan, boat, campervan, etc) or a commercial nature (eg truck, bus, van, etc) to be parked between the front building line of any dwelling on the land and the road boundary (or boundaries) of the land (except on an irregular and infrequent basis) or to be parked anywhere else on the land so as to be visible from the street or from any other public place.

11. Notice to rectify breach

11.1 The Encumbrancee, or a servant, agent or contractor of the Encumbrancee, may enter the land at any time, (after giving at least 24 hours notice to the Owner), for the purpose of inspecting the land to determine whether any of the Owner's obligations under this instrument has been breached. The Owner must not do (nor cause nor permit the doing of) anything to obstruct or hinder such entry or inspection.

11.2 If the Encumbrancee serves a written notice upon the Owner specifying a breach of any of the Owner's obligations under any of the foregoing clauses; and

11.3 the Owner fails to remedy the breach within one calendar month from the date of service of the notice, then

11.4 the Encumbrancee its servants, agents and contractors may enter the land and may take such action as the Encumbrancee deems necessary to remedy the breach; and

11.5 the Encumbrancee may recover from the Owner, in any court of competent jurisdiction, the costs incurred in remedying the breach.

12. Acknowledgment of building scheme

The Owner acknowledges for the Owner and the Owner's successors in title –

- 12.1 that the foregoing covenants are entered into and undertaken for the purposes of the Encumbrancee's scheme of development for the lands comprised in the Development Zone; and
- 12.2 that the Encumbrancee has warranted that it has required, and will continue to require, each purchaser of land in the Development Zone, as a condition of its sale, to execute an instrument in substantially similar form to this instrument and containing substantially similar covenants and other stipulations.

13. Waiver

- 13.1 The Encumbrancee, in its absolute discretion, may at any time modify, waive or release:-
 - 13.1.1 any of the foregoing covenants; or
 - 13.1.2 any covenants or stipulations contained in the Encumbrance Building and Development Requirements or in any other instrument relating to the land; or
 - 13.1.3 any of the covenants contained in any similar instrument relating to any other land in the said Development Zone (regardless of whether the instrument was entered before or after this instrument).
- 13.2 A modification, waiver or release under clause 13.1.3 does not release the Owner from any of the covenants or stipulations referred to in clause 13.1.1 or 13.1.2.

14. Release of Owner upon sale

Once a building has been completed on the land in accordance with the terms of the approval required under clause 2.1, the following provisions will apply -

- 14.1 The rent charge and covenants contained in this instrument will be binding only upon the registered proprietor for the time being of the land.
- 14.2 Subject to clause 14.3, each successive registered proprietor of the land will be released from the payment of the rent charge and from the performance of the covenants immediately upon transferring the fee simple in the land to another person.
- 14.3 Despite a transfer as referred to in clause 14.2, the rights of the Encumbrancee will be preserved against any former registered proprietor, in relation to a breach of this Encumbrance which occurred either before the transfer or by reason of the transfer.

15. Sunset clause

The rights and obligations of the Encumbrancee (but not those of any person claiming under the Encumbrancee as purchasers of any land in the Development Zone) will cease from whichever of the following dates occurs first:-

- 15.1 a date two years after the practical completion of an approved building upon the last remaining vacant allotment in the Development Zone (excluding any allotment upon which no building is permitted to be erected); or
- 15.2 the 1st day of January 2016.

16. Service of notices

- 16.1 A notice may be served on the Owner either:
 - 16.1.1 by posting the notice in a prepaid envelope to the last known address of the Owner; or
 - 16.1.2 if a building has been erected on the land, by leaving the notice at or attached to the dwelling.
- 16.2 A Notice may be served on the Encumbrancee by being left at or posted in a prepaid envelope addressed to the Encumbrancee at its registered office in South Australia.
- 16.3 A notice served by post is deemed to have been served two (2) business days after posting.

17. Interpretation

17.1 In this instrument:-

- 17.1.1 a reference to any gender includes all genders;
- 17.1.2 the singular includes the plural and vice versa;
- 17.1.3 a reference to a person includes a body corporate and vice versa;
- 17.1.4 a reference to a party includes the heirs, executors, successors or assigns of that party;
- 17.1.5 "the Owner" includes the Encumbrancer and each successive registered proprietor of the land (and, if there are two or more Owners at any time, the liability of those persons is joint and several);
- 17.1.6 "the Development Zone" means the whole of the land comprised, or previously comprised, in allotment 828 in Deposited Plan 79611;
- 17.1.7 "the land" means the land subject to this instrument and includes any part of the land;
- 17.1.8 "Design Guidelines" means the Urban Design Guidelines for Southbank Sheidow Park published by the Encumbrancee, which may include provisions reflecting the desired characters of particular precincts and may be varied from time to time by the Encumbrancee;
- 17.1.9 "Council" means the local government body for the area in which the land is situated;
- 17.1.10 the construction of a building on the land will not be deemed to have commenced until footings for the building have been completed in accordance with an approval given by the Encumbrancee under clause 2.1;
- 17.1.11 a reference to the completion of a building or similar expression used in this Encumbrance means the Stage where the building work is complete except for minor omissions and minor defects:-
 - which do not prevent the building from being reasonably capable of being used for its intended purpose; and
 - rectification of which will not prejudice the convenient use of the building; and
 - all work on the external facade and other external surfaces of the building is complete and all defects and minor omissions have been rectified.


17.2 Nothing in this instrument prejudices:-

- 17.2.1 the entitlement of the Encumbrancee to all the powers, rights and remedies given to Encumbrancees under statute law or common law; or
 - 17.2.2 the rights of the Encumbrancee (or of any other person) to an injunction or to damages in respect of a breach of any covenant by the Owner (or a previous Owner).
- 17.3 The burden of proving compliance with the covenants in this instrument lies on the Owner.

THIS PAGE HAS BEEN LEFT BLANK INTENTIONALLY

DECISION NOTIFICATION FORM

DEVELOPMENT ACT 1993

TO:	 Fairmont Homes Pty Ltd PO Box 179 HINDMARSH SA 5007
------------	--

DEVELOPMENT APPLICATION	NUMBER:	100/1106/2011
	DATED:	23/06/2011
	REGISTERED ON:	12/01/2012

LOCATION OF PROPOSED DEVELOPMENT
35 Platform Avenue SHEIDOW PARK 5158 Lot: 31 DP: 87856 CT: 6086/388

DESCRIPTION OF PROPOSED DEVELOPMENT
Construction of a single-storey detached dwelling and associated retaining walls

In respect of this proposed development you are informed that:

NATURE OF DECISION	DECISION	DATE OF DECISION	NUMBER OF CONDITIONS
Development Plan Consent	Granted	23/12/2011	6
Building Rules Consent	Granted (by Private Certifier)	11/01/2012	1
DEVELOPMENT APPROVAL	Granted	12/01/2012	7

The building classification under the Building Code is Class 1A & 10A.

Conditions imposed on this consent and the reasons for imposing those conditions are set out in the attached sheet(s). Important information that may affect this consent can also be found under 'NOTES' and on the back of this page.

DEVELOPMENT APPLICATION NUMBER: 100/1106/2011
APPLICANT: Fairmont Homes Pty Ltd
LOCATION: 35 Platform Avenue SHEIDOW PARK 5158
Lot: 31 DP: 87856 CT: 6086/388
DESCRIPTION OF DEVELOPMENT: Construction of a single-storey detached dwelling and associated retaining walls
DECISION: Development Approval Granted
DATE OF DECISION: 12/01/2012

DEVELOPMENT PLAN CONSENT

GRANTED

Reasons For Decision:

Consent is granted as the proposed development is considered to accord sufficiently with the provisions of the Development Plan.

The following conditions have been imposed to reasonably ensure that the development will not impair the orderly and proper planning of the locality or detrimentally affect the amenity of the locality, having particular regard to the Objectives and Principles of Development Control applicable to such a use in the locality.

Conditions of Consent:

- (1) The development shall be constructed and maintained in accordance with the plans and details submitted with and forming part of Development Application No.100/1106/2011 except when varied by the following conditions of consent.
- (2) All car parking areas, driveways and vehicle manoeuvring areas must be constructed, sealed and drained in accordance with recognised engineering practices prior to the occupation of the premises or the use of the development herein approved.
- (3) Where the driveway crosses the front boundary, the finished ground level shall be between 50mm and 150mm above the top of kerb.
- (4) All stormwater from buildings and paved areas shall be disposed of in accordance with the approved plans and details prior to the occupation of the premises to the reasonable satisfaction of the Council.

- (5) The stormwater collection and disposal system shall be connected to the street watertable (inclusive of any system that connects to the street watertable via detention or rainwater tanks) immediately following roof completion and gutter and downpipe installation.
- (6) Stormwater must be disposed of in such a manner that does not flow or discharge onto land of adjoining owners, lie against any building or create insanitary conditions.

BUILDING RULES CONSENT

GRANTED

Conditions of Consent:

Please refer to the attached copy of your Private Certifier's Building Rules Consent for Conditions of Consent (if applicable).

NOTES:

General:

- (1) Dust emissions from the site during construction shall be controlled by a dust suppressant or by watering regularly to the reasonable satisfaction of the Council.
- (2) All runoff and stormwater from the subject site during the construction phase must be either contained on site or directed through a temporary sediment trap or silt fence, prior to discharge to the stormwater system, to the reasonable satisfaction of the Council. (Acceptable ways of controlling silt and runoff during construction can be found in the Stormwater Pollution Prevention Code of Practice issued by the Environment Protection Authority).
- (3) Measures to prevent silt and mud from vehicle tyres and machinery being transported onto the road shall be installed and maintained at all times during the construction phase of the development, to the reasonable satisfaction of the Council. (A suggested measure is to install a gravelled construction exit with wash down facilities).
- (4) The proposed crossover/access must be constructed a minimum of one (1) metre clear of all infrastructure, at its closest point, including but not limited to, street trees, stobie poles, SEP's, pram ramps etc.
- (5) Any portion of Council's infrastructure damaged as a result of work undertaken on the allotment or associated with the allotment must be repaired/reinstated to Council's satisfaction at the developer's expense.

- (6) Before commencing any site works, a temporary vehicular access to the property for machinery, delivery of building materials and general vehicles should be provided. In the case where no driveway invert exists, the kerb can be saw cut and removed at the intended location for the new driveway invert to provide the necessary temporary access. In addition, if a paved Council footpath exists, this should also be removed in alignment with the removed section of kerb. The applicant should also take note of other information provided regarding use of, damage to and construction on Council owned land.
- (7) In assessing your application it has been determined that it is likely that you will be undertaking work that may affect the stability of adjoining land. Section 60 of the Development Act 1993 and Regulation 75 of the Development Regulations 2008, prescribe that your neighbour has a right to be notified by you 28 days prior to you undertaking that work. This is to enable your neighbour to obtain a report for which you are obliged to pay, that specifies any work that is required to be undertaken to ensure the stability of your neighbour's property is maintained during and following the undertaking of the work you propose. You should make yourself aware of these requirements before proceeding.
- (8) Council requires at least one business days notice of the following stages of building work:-
 - a) prior to the placement of any concrete for footings or other structural purposes (Note - Where an engineer carries out an inspection, Council will also require a copy of the inspection certificate); and
 - b) at the completion of wall and roof frames prior to the fixing of any internal linings.
- (9) On completion of building work, the Development Act requires that a signed Statement of Compliance from the licensed builder be provided to the relevant authority declaring that the building work carried out is in accordance with the relevant approvals (pursuant to Regulation 83AB of the Development Regulations 2008).

Appeal Rights:

- (1) If you are not satisfied with this decision, there may be a right of appeal to you. Applicants have the right to appeal against a refusal or the imposition of any conditions or requirements on any consent issued, unless the application was for a non-complying kind of development. An appeal by an applicant must be lodged within two (2) months of receiving notice of the decision. Where Category Three public notification was involved, persons who lodged written representations during the formal consultation period, have the right to appeal against any decision made on that application. An appeal by a third party must be lodged within fifteen (15) business days of the date of the decision. All appeals are lodged with the Environment, Resources and Development Court, Sir Samuel Way Building, Victoria Square, Adelaide, telephone: 8204 0300.

Approval Timeframes:

(1) The proposed development must:

- be substantially commenced within twelve months from the date full Development Approval is granted; and
- be completed within three years of full Development Approval being granted noting that the operative date of any consent or approval, is subject to any appeal where applicable being finally determined.

Signed:



Rhiannon Hardy
Authorised Officer

Date:

12, 1, 2012

Cc:

Mrs Ludelyn Devlin
26 Jordan Avenue
HAPPY VALLEY SA 5159

STATEMENT OF COMPLIANCE

Pursuant to Regulation 83AB of the Development Act, this form needs to be completed and returned to Council following the completion of all building work (with the exception of Class 10 buildings)

This statement relates to building work located at 35 Platform Avenue SHEIDOW PARK 5158 – Lot: 31 DP: 87856 CT: 6086/388. Namely, (Building Classification – 1A & 10A), approved by Council on 12/01/2012, as part of Development Application No. 100/1106/2011.

PART A – BUILDER'S STATEMENT

This part of the statement must be signed by the building work contractor responsible for carrying out the relevant building work, or, if there is no such person, by a registered building work supervisor or a private certifier.

I certify the following:

1. The building work described above (disregarding any variation of a minor nature that has no adverse effect on the structural soundness or safety of the building, or on the health of the occupants of the building, or any variation undertaken with the consent of the relevant authority) has been performed in accordance with the documents referred to in Part B.
2. All service connections have been made in accordance with the requirements of the relevant supply authority.
**Strike out if not relevant*
3. All requirements under regulation 76(3) of the Development Regulations 2008 relating to essential safety provisions have been satisfied. **Strike out if not relevant*
4. All notifications required under section 59 of the Development Act 1993 have been given in accordance with that Act and the requirements of the Development Regulations 1993. **Strike out if not relevant*

Signed:.....Date:.....

Name (in BLOCK letters):.....

Relationship to the development:
(i.e. licensed Building Work Contractor, Private Certifier, Registered Building Work Supervisor)

Licence Number (if applicable):

Address:

Contact Phone Numbers:

PART B – OWNER'S STATEMENT

This part of the statement must be signed by the owner of the relevant land, or by someone acting on his or her behalf.

I certify the following:

1. The documents (including all contract documents, attachments, instructions, annotations, variations and clarifying correspondence) issued for the purposes of the building work described above (disregarding any variation of a minor nature that has no adverse effect on the structural soundness or safety of the building, or on the health of the occupants of the building, or any variation undertaken with the written consent of the relevant authority) are consistent with the relevant development approval issued on 12/01/2012.
2. Any conditions of approval relating to the building work have been satisfied.

Signed:.....Date:.....

Name (in BLOCK letters):.....

Address:

Contact Phone Numbers:

NOTE: Pursuant to section 45(1) of the Development Act 1993, a person must not perform building work or cause it to be performed, except in accordance with technical details, particulars, plans, drawings and specifications approved under the Act.

THIS STATEMENT MUST BE ACCOMPANIED BY ANY CERTIFICATES, REPORTS OR OTHER DOCUMENTS SPECIFIED BY THE RELEVANT AUTHORITY FOR THE PURPOSES OF REGULATION 83AB OF THE DEVELOPMENT REGULATIONS 2008

Development Approval –
MANDATORY Notifications to Council

Development Application Number: 2011/1106
Description of Proposed Development: Construction of a single-storey detached dwelling and associated retaining walls
Location of Proposed Development: 35 Platform Avenue SHEIDOW PARK 5158

Section 59 of the Development Act, 1993 requires the following mandatory notifications to be submitted to Council 24 hours prior to the commencement of each stage.

1. The following notifications are required for your Approval of a Class 1 or 2 Building:
(please tick the relevant notification)

- | | |
|--|----------|
| <input type="checkbox"/> Commencement of building works on site: | Date / / |
| <input type="checkbox"/> Commencement of pouring of footings: | Date / / |
| <input type="checkbox"/> Completion of wall & roof frames: | Date / / |
| <input type="checkbox"/> Completion of party walls: | Date / / |
| <input type="checkbox"/> Completion of cavity masonry walls | Date / / |
| <input type="checkbox"/> Completion of building work: | Date / / |

Please provide a contact name and phone number:

Name: _____ Phone: _____

PLEASE FAX NOTIFICATIONS TO: (08) 8375 6899



GIORDANO CERTIFICATION

194 Glynburn Road, Tranmere SA 5073 Ph: (08) 8332 3777 Fax: (08) 8332 7627

Email: certification@giordano-associates.com.au

DEVELOPMENT ACT 1993 – SCHEDULE 11
DECISION NOTIFICATION FORM

FOR DEVELOPMENT APPLICATION:	
COUNCIL:	Marion
DEVELOPMENT NO.:	100/1106/2011
DATED:	23/06/2011
REGISTERED ON:	23/06/2011

TO:
Fairmont Homes P.O. Box 179 Hindmarsh SA 5007

LOCATION OF PROPOSED DEVELOPMENT:			
SECTION NO:		HOUSE NO:	
HUNDRED:		LOT NO:	31
VOLUME:		STREET:	Platform Avenue
FOLIO:		SUBURB:	Sheidow Park

NATURE OF PROPOSED DEVELOPMENT:
Single storey detached dwelling & assoc retaining walls

In respect of this proposed development you are informed that:

NATURE OF CONSENT	CONSENT	NO. OF	CONSENT
	GRANTED		REFUSED
DEVELOPMENT PLAN CONSENT	-	-	-
BUILDING RULES CONSENT	11/01/2012	1	-
LAND DIVISION (TORRENS/STRATA)	-	-	-
PUBLIC SPACE	N/A	-	-
OTHER	N/A	-	-
DEVELOPMENT APPROVAL	-	** Note	-


If applicable, the details of the building classification and the approved number of occupants under the Building Code are attached.

If there were third party representations, any consent/approval or consent/approval with conditions, they do not operate until periods specified in the Act have expired. Reasons for this decision, any conditions imposed and the reasons for imposing them are set out on the attached sheet.

****Note:** No work can commence on this development unless a development approval has been obtained. If one or more consents have been granted on this notification form, you must not start any site works or building work or change the use of the land until you have also received notification of a Development Approval.

SIGNED: 	Private Certifier	Sheets Attached
	Rep Giordano	5

DATE:	11/01/2012	REF NO:	12/F012
--------------	------------	----------------	---------





GIORDANO CERTIFICATION

194 Glynburn Road, Tranmere SA 5073 Ph: (08) 8332 3777 Fax: (08) 8332 7627
Email: certification@giordano-associates.com.au

DEVELOPMENT ACT 1993 – SCHEDULE 22A CERTIFICATE OF CONSISTENCY

I verify that I have examined carefully a copy of the development plan consent (including any conditions and notes) described below, together with a copy of the plans approved and endorsed pursuant to regulation 42(4) of the *Development Regulations 2008* for that consent.

The plans and supporting documentation submitted for building rules consent have been assessed for compliance with the Building Rules, while the development plan consent plans have been reviewed to ensure that all buildings and structures included in the building rules assessment are consistent with the development plan consent.


I hereby certify in accordance with regulation 92(2)(e) of the *Development Regulations 2008* that the building rules consent for the following development:


COUNCIL:	Marion
DEVELOPMENT NO:	100/1106/2011
BUILDING WORK:	Single storey detached dwelling & assoc retaining walls
SITE ADDRESS:	Lot 31 , Platform Avenue, Sheidow Park
APPLICANT:	Fairmont Homes
OWNER:	S & L Delvin

is consistent with the following development authorisation (including any conditions and notes) giving development plan consent subject only to the variations specified below in the Table of Variations to meet Regulatory Requirements, attached for the purposes of section 93(2) of the *Development Act 1993*, which are necessary for compliance with the Building Rules or any other legislation specified therein.

Table of variations to meet regulatory requirements—pursuant to section 93(2) of the *Development Act 1993*

ITEM	LEGISLATION / REGULATION / CODE	REASON FOR VARIATION


Rep Giordano
Building Surveyor & Private Certifier
Reg. No.18



DATE:	11/01/2012	REF NO:	12/F012
-------	------------	---------	---------



GIORDANO CERTIFICATION

194 Glynburn Road, Tranmere SA 5073 Ph: (08) 8332 3777 Fax: (08) 8332 7627
Email: certification@giordano-associates.com.au

DEVELOPMENT ACT 1993 – SECTION 42 CONDITIONS OF BUILDING RULES CONSENT

DEVELOPMENT NO:	100/1106/2011
BUILDING WORK:	Single storey detached dwelling & assoc retaining walls
SITE ADDRESS:	Lot 31 , Platform Avenue, Sheidow Park
APPLICANT:	Fairmont Homes
OWNER:	S & L Delvin
CLASSIFICATION:	1a & 10a

CONDITIONS:

1. The person proposing to undertake building work on land (or who is in charge of such work) be warned of their obligation to give the Council notice at stages prescribed in Regulation 74. If the building owner is giving notice the notice must include the name, address and telephone number of the person responsible for undertaking or in charge of the building work (a registered Building Work Supervisor or Private Certifier) and proposed to provide any statement required under regulation 83AB.

NOTES:

For building work prescribed in regulation 75, the building owner, must, at least 28 days before the building work is commenced cause to be served on the owner of the affected land or premises a notice of intention to perform the building work and the nature of that work, as required by Section 60.

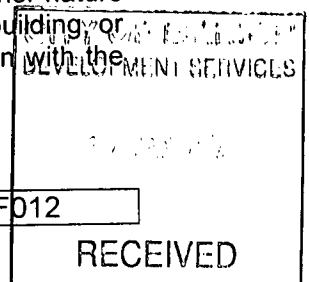
A person must not occupy a Class 1a building under the Building Code (or an addition to a Class 1a building) that has not been completed in accordance with the development authorisation insofar as it relates to the performance of building work unless it complies with the requirements prescribed in Regulation 83A. Regulation 83AB requires a written statement of completion for Class 1a buildings to be provided by

- 1) a licensed building work contractor who has carried out the relevant work, or who was in charge of carrying out the relevant work. In the absence of a licensed building work contractor, a registered building work supervisor or a private certifier.

The statement must declare that the notification required under Section 59 of the Act have been given in accordance with the requirements of that section and regulations, and;

That the building work has been carried out in accordance with any relevant approval and the provisions of the Building Rules (disregarding any variation of a minor nature which has no adverse effect on the structural soundness or safety of the building or on the health of the occupants of the building, or any variation undertaken with the written consent of the relevant authority.

DATE:	11/01/2012	REF NO:	12/F012
-------	------------	---------	---------





GIORDANO CERTIFICATION

194 Glynburn Road, Tranmere SA 5073 Ph: (08) 8332 3777 Fax: (08) 8332 7627

Email: certification@giordano-associates.com.au

The location, design and capacity of the stormwater discharge at the property alignment should be approved by council prior to siteworks commencing. The drainage system should be completed by the finish of construction of the building. (Clause 5.5.3, AS 2870 - 1996).

WARNING: AS 3660.1 - 'Protection of new buildings from subterranean termites', sets out methods for implementation during construction, for minimising the risk to new buildings from damage to their structural members by subterranean termites. The protection methods will not provide a total guarantee against attack. The owner must be aware that regular inspections for termite activity will need to be carried out, at intervals not exceeding 12 months, to further reduce the risk of termite damage.


The footings have not been designed to take into account the effects of trees. Refer to AS 2870 1996, Appendix B 2.3(c). If clarification is required, refer to the footing construction report or seek advice from the design engineer.

The footings have only been checked for compliance with the minimum allowable requirements prescribed in AS 2870 - 1996. The owner is advised to refer to the footing construction report or seek advice from the engineer in this matter.

The owners attention should be drawn to Appendix A & B of AS 2870 - 1996 'Performance Requirements and Foundation Maintenance'. Particular care should be exercised to ensure that the plumbing and perimeter paving is installed in accordance with the requirements of AS 2870 - 1996 and engineer's details.

IMPORTANT: This report does not imply compliance with the Electricity Trust of South Australia Act, 1946 as amended or the regulations thereunder. It is the responsibility of the owner and the person erecting the building to ensure compliance with the same.

☒ **Rep Giordano**
Building Surveyor & Private Certifier
Reg. No.18



DATE:	11/01/2012	REF NO:	12/F012
--------------	------------	----------------	---------



ABN 19 040 349 865
Emergency Services Funding Act 1998

CERTIFICATE OF EMERGENCY SERVICES LEVY PAYABLE

The Emergency Services Levy working for all South Australians

The details shown are current as at the date of issue.

PIR Reference No: 2448601

DUNCAN SANDE & ASSOCIATES
POST OFFICE BOX 3033
NORWOOD SA 5067

DATE OF ISSUE

15/03/2023

ENQUIRIES:

Tel: (08) 8226 3750

Email: revsaesl@sa.gov.au

OWNERSHIP NUMBER

14493037

OWNERSHIP NAME

S D & L S DEVLIN

PROPERTY DESCRIPTION

35 PLATFORM AVE / SHEIDOW PARK SA 5158 / LT 31 D87856

ASSESSMENT NUMBER

1054385588

TITLE REF.

(A "+" indicates multiple titles)

CT 6086/388

CAPITAL VALUE

\$580,000.00

AREA / FACTOR

R4
1.000

LAND USE / FACTOR

RE
0.400

LEVY DETAILS:

FINANCIAL YEAR

2022-2023

FIXED CHARGE

+ VARIABLE CHARGE

- REMISSION

- CONCESSION

+ ARREARS / - PAYMENTS

= AMOUNT PAYABLE

\$	50.00
\$	261.00
\$	169.85
\$	0.00
\$	-141.15
\$	0.00

Please Note:

If a concession amount is shown, the validity of the concession should be checked prior to payment of any outstanding levy amount. The expiry date displayed on this Certificate is the last day an update of this Certificate will be issued free of charge. It is not the due date for payment.

EXPIRY DATE

13/06/2023



Government of
South Australia

See overleaf for further information

DETACH AND RETURN THE PAYMENT REMITTANCE ADVICE WITH YOUR PAYMENT



Emergency Services Funding Act 1998

CERTIFICATE OF EMERGENCY SERVICES LEVY PAYABLE

The Emergency Services Levy working for all South Australians

PAYMENT REMITTANCE ADVICE

No payment is required on this Certificate

Please Note:

Please check that the property details shown on this Certificate are correct for the land being sold.

The amount payable on this Certificate is accurate as at the date of issue.

This Certificate is only valid for the financial year shown.

If the change of ownership will occur in the following financial year, you must obtain another Certificate after 30 June.

Payment should be made as part of the settlement process.

The amount payable on this Certificate must be paid in full even if only a portion of the subject land is being sold. RevenueSA cannot apportion the ESL.

If the amount payable is not paid in full, the purchaser may become liable for all of the outstanding ESL as at the date of settlement.

The owner of the land as at 12:01am on 1 July in the financial year of this Certificate will remain liable for any additional ESL accrued before the date of this Certificate, even if the amount payable on this Certificate has been paid.

Provision of this Certificate does not relieve the land owner of their responsibility to pay their Notice of ESL Assessment by the due date.

If the owner of the subject land is receiving an ESL pensioner concession but was not living in the property as their principal place of residence as at 12:01am on 1 July of the current financial year, or is now deceased, you must contact RevenueSA prior to settlement.

For more information:

Visit: www.revenuesa.sa.gov.au
Email: revsupport@sa.gov.au
Phone: (08) 8226 3750

PAYMENT OF THIS CERTIFICATE CAN ONLY BE MADE**Online at:****OR****By Post to:****www.revenuesaonline.sa.gov.au****RevenueSA
Locked Bag 555
ADELAIDE SA 5001**

**RevenueSA**

DEPARTMENT OF TREASURY AND FINANCE

ABN 19 040 349 865
Land Tax Act 1936**CERTIFICATE OF LAND TAX PAYABLE**

This form is a statement of land tax payable pursuant to Section 23 of the *Land Tax Act 1936*. The details shown are current as at the date of issue.

PIR Reference No: 2448601

DATE OF ISSUE

15/03/2023

DUNCAN SANDE & ASSOCIATES
POST OFFICE BOX 3033
NORWOOD SA 5067

ENQUIRIES:

Tel: (08) 8226 3750

Email: landtax@sa.gov.au

OWNERSHIP NAME

S D & L S DEVLIN

FINANCIAL YEAR

2022-2023

PROPERTY DESCRIPTION

35 PLATFORM AVE / SHEIDOW PARK SA 5158 / LT 31 D87856

ASSESSMENT NUMBER

1054385588

TITLE REF.

(A "+" indicates multiple titles)

CT 6086/388

TAXABLE SITE VALUE

\$240,000.00

AREA

0.0525 HA

DETAILS OF THE LAND TAX PAYABLE FOR THE ABOVE PARCEL OF LAND:

CURRENT TAX	\$	0.00	SINGLE HOLDING	\$	0.00
- DEDUCTIONS	\$	0.00			
+ ARREARS	\$	0.00			
- PAYMENTS	\$	0.00			
= <u>AMOUNT PAYABLE</u>	\$	0.00			

Please Note:

If the Current Tax details above indicate a Nil amount, the property may be subject to an Exemption. This exemption should be validated prior to settlement. In order to ensure indemnity for the purchaser of this land, full payment of the amount payable is required:

ON OR BEFORE **13/06/2023**

See overleaf for further information

**Government of
South Australia**

DETACH AND RETURN THE PAYMENT REMITTANCE ADVICE WITH YOUR PAYMENT

**RevenueSA**

DEPARTMENT OF TREASURY AND FINANCE

Land Tax Act 1936

CERTIFICATE OF LAND TAX PAYABLE**PAYMENT REMITTANCE ADVICE****No payment is required on this Certificate**

Please Note:

Please check that the property details shown on this Certificate are correct for the land being sold.

This Certificate is only valid for the financial year shown.

If the change of ownership will occur in the following financial year, you must obtain another Certificate after 30 June.

Payment should be made as part of the settlement process.

The amount payable on this Certificate must be paid in full even if only a portion of the subject land is being sold. RevenueSA cannot apportion the land tax.

If the amount payable is not paid in full on or before the due date shown on this Certificate, the purchaser will not be released from liability of the whole amount of the land tax outstanding as at the date of settlement.

The owner of the land as at midnight on 30 June immediately before the financial year of this Certificate will remain liable for any additional land tax accrued before the date of this Certificate, even if the amount payable on this Certificate has been paid.

The amount payable on this Certificate is the land tax payable at the date of issue. However, land tax for a particular financial year may be reassessed at any time, changing the amount payable.

Should a reassessment occur after this Certificate has been paid in full, the purchaser will remain indemnified and will not be responsible for payment of the new land tax payable amount. The owner at the beginning of the relevant financial year will be responsible for payment of any additional land tax payable.

Should a reassessment occur after this Certificate has been issued but not paid in full, the purchaser will not be indemnified and may become responsible for payment of the new land tax payable amount.

Should a reassessment occur after this Certificate has been paid in full and the Certificate is subsequently updated, the purchaser will not be indemnified and may become responsible for payment of the new land tax payable amount.

Provision of this Certificate does not relieve the land owner of their responsibility to pay their Notice of Land Tax Assessment by the due date.

For more information:

Visit: www.revenuesa.sa.gov.au
Email: revsupport@sa.gov.au
Phone: (08) 8226 3750

PAYMENT OF THIS CERTIFICATE CAN ONLY BE MADE

Online at:

OR

By Post to:

www.revenuesaonline.sa.gov.au

RevenueSA
Locked Bag 555
ADELAIDE SA 5001



Our Ref: MER F2012/00380
Contact: Trish McGuire
Telephone: 08 8429 2572

16 March 2023

Duncan Sande & Associates
PO Box 3033
NORWOOD SA 5067

Email: office@duncansande.com.au

Dear Sir/Madam,

Property Interest Report – receipt number 2448601

In response to your recent Property Interest Report request, I advise that a Private Mine (PM) is situated on the land title listed below:

Title Reference	Land Parcel	Tenement
CT6086/388	D87856 A31	PM 222

For your information, please find enclosed maps of the area and details of the tenement.

If you have any further queries please contact me on the phone number above or email trish.mcguire@sa.gov.au.

Yours sincerely

Trish

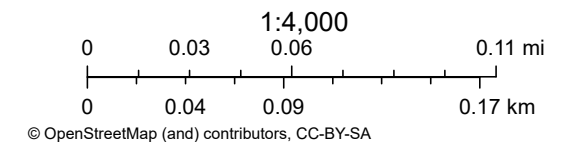
Trish McGuire
CUSTOMER SERVICES OFFICER

Enc

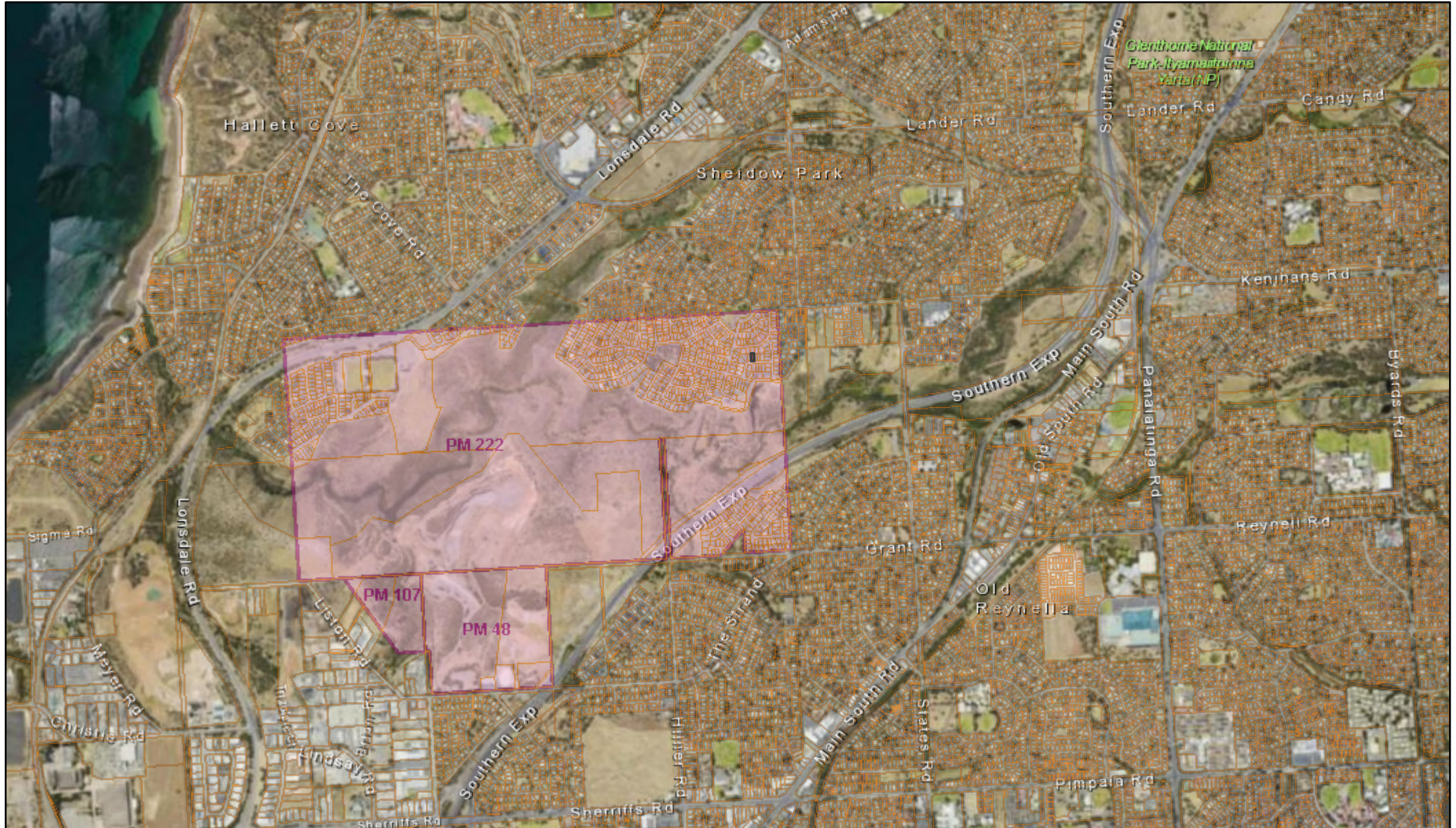
SARIG Map CT6086/388 D87856 A31 - PM 222



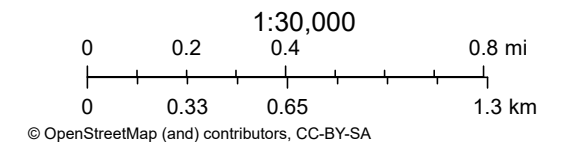
March 16, 2023



SARIG Map CT6086/388 D87856 A31 - PM 222



March 16, 2023





Extract from the Mining Register: Tenement

TENEMENT DETAILS

Tenement No:	PM 222	File Reference:	1972/01026
Location:	Reynella		
Status:	Active	Start Date:	31/01/1974
		Expiry Date:	
Area:	253.00 Hectares	Return Group:	ADN
Tenement Postal Address:	Longfield Pty. Ltd. C/- Perks & Associates Pty Ltd 180 Greenhill Road PARKSIDE SA 5063		

TENEMENT NOTIFICATIONS

No Notifications

TENEMENT HOLDER/S

Interest

100%

Longfield Pty. Ltd.
C/- Perks & Associates Pty Ltd
180 Greenhill Road
PARKSIDE SA 5063

Phone: 08 8227 1107

ACN: 007 848 857

Contacts: John Treloar - 08 8227 1107

Julie Wyness

TENEMENT OPERATOR/S

Operator:	Boral Resources (SA) Limited Level 3, 40 Mount Street NORTH SYDNEY NSW 2060	Phone:	08 8425 0400
		Fax:	08 8340 3010
ABN:	72 007 516 494	ACN:	007 516 494
Contacts:	Andy Baker - 0401 893 924 Mark Bevan - 08 8645 7011 Craig Brown - 08 8734 8191 Darren Hirschhausen - 08 8258 6409 Susan Lewis - 0401 895 646 Vince Nigro - 08 8364 3089 Frank Pedretti - 0407 390 805 Michael Seres - 08 8252 3977		John Barnes - 08 8643 6206 Greg Brown - 08 8258 6409 Jeff Cichon - 0401 896 613 Rodney Kazem - 08 8425 0413 James Magarey - 08 8389 6007 Vanessa Ou Scott Retallick - 08 8296 1362 Trevor Watson - 08 8532 2216
Mine Name:	Reynella Quarry	MO #:	MO6627.038
		ADP #:	01\20



Extract from the Mining Register: Tenement

COMMODITIES

Construction Materials: Limestone - Aggregate - General Purpose	Construction Materials: Limestone - Ballast
Construction Materials: Limestone - Concrete Aggregate	Construction Materials: Limestone - Filling
Construction Materials: Limestone - Road Base	Construction Materials: Limestone - Road Seal Aggregate
Construction Materials: Limestone - Spalls	Construction Materials: Limestone - Specification Sand

SPECIAL LOCATIONS

RDA: Adelaide Metropolitan

MAP REFERENCES

Hundred	Plan Type	Plan No.	Parcel Type	Parcel No.
Noarlunga	H - Hundred Plan		Section	505
Noarlunga	H - Hundred Plan		Section	506
Noarlunga	H - Hundred Plan		Section	507
Noarlunga	H - Hundred Plan		Section	519
Noarlunga	H - Hundred Plan		Section	520
Noarlunga	H - Hundred Plan		Section	521
Noarlunga	H - Hundred Plan		Section	571
Noarlunga	H - Hundred Plan		Section	574

End of Report

Extract from Mining Register: Instruments



**Government of
South Australia**

Mineral Tenements
GPO Box 320,
ADELAIDE, SA 5001
+61 8 8463 3103
DEM.Tenements@sa.gov.au

Tenement: PM 222

Holder(s): Longfield Pty. Ltd.

C/- Perks & Associates Pty Ltd
180 Greenhill Road
PARKSIDE SA 5063

Number	Instrument Category	Instrument Sub Category	Instrument Type	Notes	Consent	Start	Expiry	Endorsed
--------	---------------------	-------------------------	-----------------	-------	---------	-------	--------	----------

Extract from Mining Register: Instruments



Government of
South Australia

Mineral Tenements
GPO Box 320,
ADELAIDE, SA 5001
+61 8 8463 3103
DEM.Tenements@sa.gov.au

Tenement: PM 222

Holder(s): Longfield Pty. Ltd.

C/- Perks & Associates Pty Ltd
180 Greenhill Road
PARKSIDE SA 5063

Number	Instrument Category	Instrument Sub Category	Instrument Type	Notes	Consent	Start	Expiry	Endorsed
51260 Instrument		Exemption		<p><i>EXEMPTION is hereby given pursuant to section 79 of the Mining Act 1971 (the Act) to the holder of Private Mine (PM) 222 (holder) as set out in the memorandum.</i></p> <p><i>I, Paul De Ionno, being satisfied those circumstances exist to justify me in doing so, do hereby: EXEMPT the holder of PM 222 from section 56X(2)(b) of the Act and regulations made thereunder from time to time, from the requirement to provide all the prescribed information with an application to partially surrender PM 222.</i></p> <p><i>This exemption is conditional upon the holder providing a map and description of the relevant areas as required under regulation 52(b) of the Mining Regulations 2020, and the remainder of the prescribed information required under regulation 52 within five months of the surrender application lodgement date to ensure all prescribed information is considered in the assessment of the application.</i></p> <p><i>The exemption shall remain in</i></p>	27/06/2022		18/03/2023	28/06/2022

Extract from Mining Register: Instruments



Government of
South Australia

Mineral Tenements
GPO Box 320,
ADELAIDE, SA 5001
+61 8 8463 3103
DEM.Tenements@sa.gov.au

Tenement: PM 222

Holder(s): Longfield Pty. Ltd.

C/- Perks & Associates Pty Ltd
180 Greenhill Road
PARKSIDE SA 5063

Number	Instrument Category	Instrument Sub Category	Instrument Type	Notes	Consent	Start	Expiry	Endorsed
40383			Change Of Address	<i>force until 18 March 2023. Postal address from PO Box 212 Hindmarsh SA 5007 to PO Box 2167 Kent Town SA 5071.</i>		09/02/2016		10/02/2016
38707			Change Of Address	<i>New address - C/- Perks & Associates Pty Ltd, 180 Greenhill Road, Parkside, SA 5063</i>		08/01/2014		14/01/2014
38706			Transfer	<i>Transfer from Woodend Park Pty Ltd to Longfield Pty Ltd. JA Sheidow Pty Ltd became a de-registered company on 29 April 2007.</i>		08/01/2014		14/01/2014
38392			Change Of Address	<i>From 1 Station Place Hindmarsh SA 5007 to 153 Port Road Hindmarsh SA 5007.</i>		11/09/2013		19/09/2013
38262			Change Of Address	<i>Change of address for mining returns from PO Box 212 Hindmarsh SA 5007 to Boral National Business & Finance Centre PO Box 42, Wentworthville NSW 2145.</i>		18/07/2013		19/07/2013

End of Report

LOCAL GOVERNMENT INQUIRY CERTIFICATE

Section 7 of Land and Business (Sale and Conveyancing) Regulations



Certificate No: **100912**

Date: **15/03/2023**

Receipt No:

Reference No:

Fax No: **8361 2660**

PO Box 21, Oaklands Park
South Australia 5046

245 Sturt Road, Sturt
South Australia 5047

T (08) 8375 6600

F (08) 8375 6699

E council@marion.sa.gov.au

Duncan Sande & Associates
PO Box 3033
NORWOOD SA 5067

CERTIFICATE

Section 187 of the Local Government Act

Assessment Number: **531806**

Valuer General No.: **1054385588**

Property Description: **Lot: 31 DP: 87856 CT: 6086/388**

Property Address: **35 Platform Avenue SHEIDOW PARK 5158**

Owner: **S D & L S Devlin**

Additional Information:

I certify in terms of Section 187 of the Local Government Act the following rates and charges are outstanding as at the date of this certificate:

Rates/Natural Resources Levy:	Total
Rates for the current year (includes Natural Resources Levy)	\$1,626.43
Overdue/Arrears	-\$5.00
Interest	\$0.00
Adjustments	-\$0.03
Legal Fees	\$0.00
Less Payments Received	-\$1,215.40
Less Capping Rebate (if applicable)	\$0.00
Less Council Rebate	\$0.00
Debtor: Monies outstanding (which are a charge on the land) in addition to Rates due	
Total Outstanding	\$406.00

Please be advised: The first instalment is due **1st September 2022** with four quarterly instalments falling due on 01/09/2022, 01/12/2022, 01/03/2023 and 01/06/2023. Fines will be added to any current amount not paid by the due date (at the rate prescribed in the Local Government Act 1999).

Please phone the Rates Dept on 8375 6600 prior to settlement to ascertain the exact balance of rates payable including fines if applicable.

BPAY Details for Council Rates:

Biller Code: **9613**

Reference Number: Assessment Number as above

CERTIFICATE

Section 7 of Land and Business (Sale and Conveyancing) Act 1994



Duncan Sande & Associates
PO Box 3033
NORWOOD SA 5067

Assessment No: 531806
 Certificate of Title: Lot: 31 DP: 87856 CT: 6086/388
 Property Address: 35 Platform Avenue SHEIDOW PARK 5158
 Owner: S D & L S Devlin

Prescribed information statement in accordance with Section 7 of the Land and Business (Sale and Conveyancing) Act 1994:

Development Act 1993 (repealed)		
section 42—Condition (that continues to apply) of a development authorisation?		100/2011/1106
section 50(1)—Requirement to vest land in a council or the Crown to be held as open space		Nil
section 50(2)—Agreement to vest land in a council or the Crown to be held as open space		Nil
section 55—Order to remove or perform work		Nil
section 56—Notice to complete development		Nil
section 57—Land management agreement		Nil
section 69—Emergency order		Nil
section 71—Fire safety notice		Nil
section 84—Enforcement notice		Nil
section 85(6), 85(10) or 106—Enforcement order		Nil
Part 11 Division 2—Proceedings		Nil
Planning, Development and Infrastructure Act 2016		
Part 5 – Planning and Design Code	Is there a current amendment to the Planning and Design Code released for public consultation by a designated entity on which consultation is continuing or on which consultation has ended but whose proposed amendment has not yet come into operation?	On consultation PlanSA Consultation completed PlanSA
	Title or other brief description of zone, subzone and overlay in which the land is situated (as shown in the Planning and Design Code)	See attached PlanSA Data Extract
	Is there a State heritage place on the land or is the land situated in a State heritage area?	
	Is the land designated as a local heritage place?	
	Is there a tree or stand of trees declared in Part 10 of the Planning and Design Code to be a significant tree or trees on the land?	
section 127—Condition (that continues to apply) of a development authorisation		
section 192 or 193—Land management agreement		
section 141—Order to remove or perform work		Nil
section 142—Notice to complete development		Nil
section 155—Emergency order		Nil
section 157—Fire safety notice		Nil
section 198(1)—Requirement to vest land in a council or the Crown to be held as open space		Nil
section 198(2)—Agreement to vest land in a council or the Crown to be held as open space		Nil
Part 16 Division 1—Proceedings		Nil
section 213—Enforcement notice		Nil
section 214(6), 214(10) or 222—Enforcement order		Nil
Repealed Act conditions		
Condition (that continues to apply) of an approval or authorisation granted under the <i>Building Act 1971</i> (repealed), the <i>City of Adelaide Development Control Act 1976</i> (repealed), the <i>Planning Act 1982</i> (repealed) or the <i>Planning and Development Act 1966</i> (repealed)		Nil
Fire and Emergency Services Act 2005		
section 105F (or section 56 or 83 (repealed)—Notice to take action to prevent outbreak or spread of fire		Nil
Food Act 2001		

section 44—Improvement notice	Nil
section 46—Prohibition order	Nil
Housing Improvement Act 1940 (repealed)	
section 23—Declaration that house is undesirable or unfit for human habitation	Nil
Local Government Act 1934 (repealed)	
Notice, order, declaration, charge, claim or demand given or made under the Act	Nil
Local Government Act 1999	
Notice, order, declaration, charge, claim or demand given or made under the Act	Nil
Local Nuisance and Litter Control Act 2016	
section 30—Nuisance or litter abatement notice	Nil
Land Acquisition Act 1969	
section 10—Notice of intention to acquire	Nil
Public and Environmental Health Act 1987 (repealed)	
Part 3—Notice	Nil
<i>Public and Environmental Health (Waste Control) Regulations 2010 (or 1995) (revoked) Part 2—</i> Condition (that continues to apply) of an approval	Nil
<i>Public and Environmental Health (Waste Control) Regulations 2010 (revoked) regulation 19—</i> Maintenance order (that has not been complied with)	Nil
South Australian Public Health Act 2011	
section 92—Notice	Nil
<i>South Australian Public Health (Wastewater) Regulations 2013 Part 4—</i> Condition (that continues to apply) of an approval	Nil
Particulars of building indemnity insurance	See attached

Does the council hold details of any development approvals relating to:

- commercial or industrial activity at the land; or
- a change in the use of the land or part of the land (within the meaning of the repealed Development Act 1993 or the Planning, Development and Infrastructure Act 2016)?

NO

Description of the nature of the development(s) approved:

Note—

The question relates to information that the council for the area in which the land is situated may hold. If the council answers "YES" to the question, it will provide a description of the nature of each development approved in respect of the land. The purchaser may then obtain further details from the council (on payment of any fee fixed by the council). However, it is expected that the ability to supply further details will vary considerably between councils.

A "YES" answer to paragraph (a) of the question may indicate that a potentially contaminating activity has taken place at the land (see sections 103C and 103H of the Environment Protection Act 1993) and that assessments or remediation of the land may be required at some future time.

It should be noted that—

- the approval of development by a council does not necessarily mean that the development has taken place;*
- the council will not necessarily be able to provide a complete history of all such development that has taken place at the land.*



The information herein is provided pursuant to the Council's obligations under Section 7 of the Land Business (Sales Conveyancing) Act 1994.

Only that information which is required to be provided has been given and that information should not be taken as a representation as to whether or not any other charges or encumbrances affect the subject land.

I, Jasmine Emery, Administration Officer of the City of Marion certify that the information provided in these responses is correct.

Sign:

A handwritten signature in black ink, appearing to be "J. Emery", written over a faint horizontal line.

Date: 15/03/2023

Data Extract for Section 7 search purposes

Valuation ID 1054385588

Data Extract Date: 15/03/2023

Parcel ID: D87856 A31

Certificate Title: CT6086/388

Property Address: 35 PLATFORM AV SHEIDOW PARK SA 5158

Zones

Hills Neighbourhood (HN)

Subzones

No

Zoning overlays

Overlays

Affordable Housing

The Affordable Housing Overlay seeks to ensure the integration of a range of affordable dwelling types into residential and mixed use development.

Hazards (Flooding - Evidence Required)

The Hazards (Flooding - Evidence Required) Overlay adopts a precautionary approach to mitigate potential impacts of potential flood risk through appropriate siting and design of development.

Prescribed Wells Area

The Prescribed Wells Area Overlay seeks to ensure sustainable water use in prescribed wells areas.

Regulated and Significant Tree

The Regulated and Significant Tree Overlay seeks to mitigate the loss of regulated trees through appropriate development and redevelopment.

Stormwater Management

The Stormwater Management Overlay seeks to ensure new development incorporates water sensitive urban design techniques to capture and re-use stormwater.

Urban Tree Canopy

The Urban Tree Canopy Overlay seeks to preserve and enhance urban tree canopy through the planting of new trees and retention of existing mature trees where practicable.

Is the land situated in a State Heritage Place/Area

No

Open the SA Heritage Places Database Search tool to find the locations' Heritage Place Details.

<http://maps.sa.gov.au/heritagesearch/HeritageSearchLocation.aspx>

Is the land designated as a Local Heritage Place

No

Open the SA Heritage Places Database Search tool to find the locations' Heritage Place Details.

<http://maps.sa.gov.au/heritagesearch/HeritageSearchLocation.aspx>

Is there a tree or stand of trees declared in Part 10 of the Planning and Design Code to be a significant tree or trees on the land.

No

Open the Online Planning and Design Code to browse the full Code and Part 10 - Significant Trees for more information.

<https://code.plan.sa.gov.au/>

Associated Development Authorisation Information

A Development Application cannot be enacted unless the Development Authorisation for Development Approval has been granted.

No

Land Management Agreement (LMA)

No

Account Number 10 54385 58 8	L.T.O Reference CT6086388	Date of issue 15/3/2023	Agent No. 198	Receipt No. 2448601
--	------------------------------	----------------------------	------------------	------------------------

DUNCAN SANDE & ASSOC
PO BOX 3033
NORWOOD SA 5067
office@duncansande.com.au

Section 7/Elec

Certificate of Water and Sewer Charges & Encumbrance Information

Property details:

Customer: SD & LS DEVLIN
Location: 35 PLATFORM AVE SHEIDOW PARK LT 31 D87856
Description: 6H DG **Capital Value:** \$ 580 000
Rating: Residential

Periodic charges

Raised in current years to 31/3/2023

				\$
		Arrears as at: 30/6/2022	:	0.00
Water main available:	22/2/2012	Water rates	:	212.40
Sewer main available:	22/2/2012	Sewer rates	:	287.55
		Water use	:	295.73
		SA Govt concession	:	0.00
		Recycled Water Use	:	0.00
		Service Rent	:	0.00
		Recycled Service Rent	:	0.00
		Other charges	:	0.00
		Goods and Services Tax	:	0.00
		Amount paid	:	795.68CR
		Balance outstanding	:	0.00

Degree of concession: 00.00%
Recovery action taken: FULLY PAID

Next quarterly charges: Water supply: 70.80 Sewer: 95.85 Bill: 10/5/2023

This Account is billed four times yearly for water use charges.

The last Water Use Year ended on 14/04/2022.

SA Water has no record of an Encumbrance on this property as at the date of issue of this certificate.

South Australian Water Corporation

Name:

SD & LS DEVLIN

Water & Sewer AccountAcct. No.: **10 54385 58 8****Amount:** _____**Address:**35 PLATFORM AVE SHEIDOW PARK LT
31 D87856

Payment Options

EFT**EFT Payment**

Bank account name:	SA Water Collection Account
BSB number:	065000
Bank account number:	10622859
Payment reference:	1054385588

**Bill code: 8888**
Ref: 1054385588**Telephone and Internet Banking — BPAY®**

Contact your bank or financial institution to make this payment from your cheque, savings, debit, credit card or transaction account. More information at bpay.com.au

**Paying online**

Pay online at www.sawater.com.au/paynow for a range of options. Have your account number and credit card details to hand.

**Paying by phone**

Call 1300 650 870 and pay by phone using your Visa/Mastercard 24/7.

SA Water account number: 1054385588

**Government of
South Australia**

South Australian Water Corporation
250 Victoria Square/Tarntanyangga
Adelaide SA 5000
GPO Box 1751 Adelaide SA 5001

1300 SA WATER
(1300 729 283)
ABN 69 336 525 019
sawater.com.au

**Residential Builders' Warranty
Insurance
Certificate of Insurance**

QBE Insurance (Australia) Ltd
Level 13 45 Pirie Street
ADELAIDE SA 5000
Phone: PHONE 08 8202 2300
Fax: 08 8231 0389
ABN: 78 003 191 035
AFS License No: 239545



Policy Number 600040430BWI-212

SHAUN & LUDELYN DEVLIN
26 JORDAN AVENUE
HAPPY VALLEY 5159

Name of Intermediary
BUSINESS INSURANCE SERVICES
135 FULLARTON ROAD
ROSE PARK S A 5067

Account Number
600002461
Date Issued
16/05/2011

Policy Schedule Details

Certificate in Respect of Insurance

Domestic Building Contract

A contract of insurance complying with the Building Work Contractors Act 1995 and regulations has been issued by QBE Insurance (Australia) Limited ABN 78 003 191 035, in respect of the Domestic Building Work as described in the Schedule herein.

In Respect of	NEW SINGLE DWELLING CONSTRUCTION CONTRACT
At	83591 LOT 31, PLATFORM AVENUE SHEIDOW PARK SA 5158
Carried Out By	BUILDER FAIRMONT HOMES GROUP PTY LTD ABN: 26 110 542 553
Declared Contract Price	\$171,050.00
Contract Date	03/05/2011
Builders Registration No.	U BLD188013
Building Owner / Beneficiary	SHAUN & LUDELYN DEVLIN

Subject to the Building Work Contractors Act 1995 and regulations and the conditions of the insurance contract, cover will be provided to the Building Owner named in the domestic building contract and to the successors in title to the Building Owner.

For and behalf of

QBE Insurance (Australia) Limited.

IMPORTANT NOTICE:

This Certificate must be read in conjunction with the Policy Wording and kept in a safe place.

These documents are very important and must be retained by you and any successive owners of the property for the duration of the statutory period of cover.

CITY OF MARION
DEVELOPMENT SERVICES

12 JAN 2012

RECEIVED

Date Printed 16/05/2011

Builder's Copy

GIORDANO CERTIFICATION



11 JAN 2012

BUILDING RULES CONSENT GRANTED
SUBJECT TO CONDITIONS

Page 1

QM1824-1207