DocuSign Envelope ID: 8193267A-D92C-44F5-9673-28F9F3257987

**MITCHELL JAMES JUHA**

# VENDORS SECTION 32 STATEMENT

**Property:** **6 Stagg Street, Traralgon VIC**

goodmove
CONVEYANCING

**Suite 2, 41 Breed Street, Traralgon VIC 3844**
Tel: 03 5174 6862
Ref: AB:22-9528

DocuSign Envelope ID: 8193267A-D92C-44F5-9673-28F9F3257987

# Vendor Statement

The vendor makes this statement in respect of the land in accordance with section 32 of the *Sale of Land Act* 1962.

This statement must be signed by the vendor and given to the purchaser before the purchaser signs the contract. The vendor may sign by electronic signature.

The purchaser acknowledges being given this statement signed by the vendor with the attached documents before the purchaser signed any contract.

| | |
|---|---|
| **Land** | 6 STAGG STREET, TRARALGON VIC 3844 |

| | | |
|---|---|---|
| Vendor's name | Mitchell James Juha | Date<br>/ / |
| Vendor's signature | DocuSigned by:<br>8DBECBF9C0C74FB... | 21/6/2022 |

| | |
|---|---|
| Purchaser's name | Date<br>/ / |
| Purchaser's signature | |
| Purchaser's name | Date<br>/ / |
| Purchaser's signature | |

# 1. FINANCIAL MATTERS

1.1 **Particulars of any Rates, Taxes, Charges or Other Similar Outgoings** (and any interest on them)

(a) ☒ Are contained in the attached certificate/s.

1.2 **Particulars of any Charge** (whether registered or not) imposed by or under any Act to secure an amount due under that Act, including the amount owing under the charge

Not Applicable

1.3 **Terms Contract**

This section 1.3 only applies if this vendor statement is in respect of a terms contract where the purchaser is obliged to make 2 or more payments (other than a deposit or final payment) to the vendor after the execution of the contract and before the purchaser is entitled to a conveyance or transfer of the land.

Not Applicable

1.4 **Sale Subject to Mortgage**

This section 1.4 only applies if this vendor statement is in respect of a contract which provides that any mortgage (whether registered or unregistered), is NOT to be discharged before the purchaser becomes entitled to possession or receipts of rents and profits.

Not Applicable

# 2. INSURANCE

2.1 **Damage and Destruction**

This section 2.1 only applies if this vendor statement is in respect of a contract which does NOT provide for the land to remain at the risk of the vendor until the purchaser becomes entitled to possession or receipt of rents and profits.

Not Applicable

2.2 **Owner Builder**

This section 2.2 only applies where there is a residence on the land that was constructed by an owner-builder within the preceding 6 years and section 137B of the Building Act 1993 applies to the residence.

Not Applicable

# 3. LAND USE

3.1 **Easements, Covenants or Other Similar Restrictions**

(a) A description of any easement, covenant or other similar restriction affecting the land (whether registered or unregistered):

☒ Is in the attached copies of title document/s

(b) Particulars of any existing failure to comply with that easement, covenant or other similar restriction are:

Not Applicable

3.2 **Road Access**

There is NO access to the property by road if the square box is marked with an 'X' ☐

3.3 **Designated Bushfire Prone Area**

The land is in a designated bushfire prone area within the meaning of section 192A of the *Building Act* 1993 if the square box is marked with an 'X' ☐

3.4 **Planning Scheme**

☒ Attached is a certificate with the required specified information.

## 4. NOTICES

4.1 **Notice, Order, Declaration, Report or Recommendation**

Particulars of any notice, order, declaration, report or recommendation of a public authority or government department or approved proposal directly and currently affecting the land, being a notice, order, declaration, report, recommendation or approved proposal of which the vendor might reasonably be expected to have knowledge:

Not Applicable

4.2 **Agricultural Chemicals**

There are NO notices, property management plans, reports or orders in respect of the land issued by a government department or public authority in relation to livestock disease or contamination by agricultural chemicals affecting the ongoing use of the land for agricultural purposes. However, if this is not the case, the details of any such notices, property management plans, reports or orders, are as follows:

| |
|---|
| NIL |

4.3 **Compulsory Acquisition**

The particulars of any notices of intention to acquire that have been served under section 6 of the *Land Acquisition and Compensation Act* 1986 are as follows:

| |
|---|
| NIL |

## 5. BUILDING PERMITS

Particulars of any building permit issued under the *Building Act* 1993 in the preceding 7 years (required only where there is a residence on the land):

Not Applicable

## 6. OWNERS CORPORATION

This section 6 only applies if the land is affected by an owners corporation within the meaning of the *Owners Corporations Act* 2006.

Not Applicable

## 7. GROWTH AREAS INFRASTRUCTURE CONTRIBUTION ("GAIC")

Words and expressions in this section 7 have the same meaning as in Part 9B of the *Planning and Environment Act* 1987.

Not Applicable

## 8. SERVICES

The services which are marked with an 'X' in the accompanying square box are NOT connected to the land:

| | | | | |
|---|---|---|---|---|
| Electricity supply ☐ | Gas supply ☐ | Water supply ☐ | Sewerage ☐ | Telephone services ☐ |

## 9. TITLE

Attached are copies of the following documents:

9.1 ☒ (a) Registered Title

A Register Search Statement and the document, or part of a document, referred to as the 'diagram location' in that statement which identifies the land and its location.

## 10. SUBDIVISION

10.1 **Unregistered Subdivision**

This section 10.1 only applies if the land is subject to a subdivision which is not registered.

Not Applicable

10.2 **Staged Subdivision**

This section 10.2 only applies if the land is part of a staged subdivision within the meaning of section 37 of the

DocuSign Envelope ID: 8193267A-D92C-44F5-9673-28F9F3257987

*Subdivision Act* 1988.

(a) Attached is a copy of the plan for the first stage if the land is in the second or subsequent stage.

(b) The requirements in a statement of compliance relating to the stage in which the land is included that have Not been complied With are As follows:

NIL

(c) The proposals relating to subsequent stages that are known to the vendor are as follows:

NIL

(d) The contents of any permit under the Planning and Environment Act 1987 authorising the staged subdivision are:

NIL

10.3 **Further Plan of Subdivision**

This section 10.3 only applies if the land is subject to a subdivision in respect of which a further plan within the meaning of the *Subdivision Act* 1988 is proposed.

Not Applicable

## 11. DISCLOSURE OF ENERGY INFORMATION

*(Disclosure of this information is not required under section 32 of the Sale of Land Act 1962 but may be included in this vendor statement for convenience.)*

Details of any energy efficiency information required to be disclosed regarding a disclosure affected building or disclosure area affected area of a building as defined by the *Building Energy Efficiency Disclosure Act* 2010 (Cth)

(a) to be a building or part of a building used or capable of being used as an office for administrative, clerical, professional or similar based activities including any support facilities; and

(b) which has a net lettable area of at least 2000m²; (but does not include a building under a strata title system or if an occupancy permit was issued less than 2 years before the relevant date):

Not Applicable

## 12. DUE DILIGENCE CHECKLIST

*(The Sale of Land Act 1962 provides that the vendor or the vendor's licensed estate agent must make a prescribed due diligence checklist available to purchasers before offering land for sale that is vacant residential land or land on which there is a residence. The due diligence checklist is NOT required to be provided with, or attached to, this vendor statement but the checklist may be attached as a matter of convenience.)*

Is attached

## 13. ATTACHMENTS

*(Any certificates, documents and other attachments may be annexed to this section 13)*

*(Additional information may be added to this section 13 where there is insufficient space in any of the earlier sections)*

*(Attached is an "Additional Vendor Statement" if section 1.3 (Terms Contract) or section 1.4 (Sale Subject to Mortgage) applies)*

DocuSign Envelope ID: 8193267A-D92C-44F5-9673-28F9F3257987

# Vendor GST Withholding Notice

Pursuant to Section 14-255 Schedule 1 Taxation Administration Act 1953 (Cwlth)

From: Mitchell James Juha, 6 Stagg Street, Traralgon VIC 3844

Property Address: 6 Stagg Street, Traralgon VIC 3844
Lot: 122 Plan of subdivision: 021095

The Purchaser is not required to make a payment under Section 14-250 of Schedule 1 of the Taxation Administration Act 1953 (Cwlth) in relation to the supply of the above property

Dated: 21/6/2022

Signed for an on behalf of the Vendor:

DocuSigned by:
8DBECBF9C0C74FB...

DocuSign Envelope ID: 8193267A-D92C-44F5-9673-28F9F3257987

# Due diligence checklist

## What you need to know before buying a residential property

Before you buy a home, you should be aware of a range of issues that may affect that property and impose restrictions or obligations on you, if you buy it. This checklist aims to help you identify whether any of these issues will affect you. The questions are a starting point only and you may need to seek professional advice to answer some of them. You can find links to organisations and web pages that can help you learn more, by visiting the Due diligence checklist page on the Consumer Affairs Victoria website (consumer.vic.gov.au/duediligencechecklist).

## Urban living

### Moving to the inner city?

High density areas are attractive for their entertainment and service areas, but these activities create increased traffic as well as noise and odours from businesses and people. Familiarising yourself with the character of the area will give you a balanced understanding of what to expect.

### Is the property subject to an owners corporation?

If the property is part of a subdivision with common property such as driveways or grounds, it may be subject to an owners corporation. You may be required to pay fees and follow rules that restrict what you can do on your property, such as a ban on pet ownership.

## Growth areas

### Are you moving to a growth area?

You should investigate whether you will be required to pay a growth areas infrastructure contribution.

## Flood and fire risk

### Does this property experience flooding or bushfire?

Properties are sometimes subject to the risk of fire and flooding due to their location. You should properly investigate these risks and consider their implications for land management, buildings and insurance premiums.

## Rural properties

### Moving to the country?

If you are looking at property in a rural zone, consider:

- Is the surrounding land use compatible with your lifestyle expectations? Farming can create noise or odour that may be at odds with your expectations of a rural lifestyle.
- Are you considering removing native vegetation? There are regulations which affect your ability to remove native vegetation on private property.
- Do you understand your obligations to manage weeds and pest animals?

### Can you build new dwellings?

Does the property adjoin crown land, have a water frontage, contain a disused government road, or are there any crown licences associated with the land?

### Is there any earth resource activity such as mining in the area?

You may wish to find out more about exploration, mining and quarrying activity on or near the property and consider the issue of petroleum, geothermal and greenhouse gas sequestration permits, leases and licences, extractive industry authorisations and mineral licences.

## Soil and groundwater contamination

### Has previous land use affected the soil or groundwater?

You should consider whether past activities, including the use of adjacent land, may have caused contamination at the site and whether this may prevent you from doing certain things to or on the land in the future.

(04/10/2016)

DocuSign Envelope ID: 8193267A-D92C-44F5-9673-28F9F3257987

## Land boundaries

### Do you know the exact boundary of the property?

You should compare the measurements shown on the title document with actual fences and buildings on the property, to make sure the boundaries match. If you have concerns about this, you can speak to your lawyer or conveyancer, or commission a site survey to establish property boundaries.

## Planning controls

### Can you change how the property is used, or the buildings on it?

All land is subject to a planning scheme, run by the local council. How the property is zoned and any overlays that may apply, will determine how the land can be used. This may restrict such things as whether you can build on vacant land or how you can alter or develop the land and its buildings over time.

The local council can give you advice about the planning scheme, as well as details of any other restrictions that may apply, such as design guidelines or bushfire safety design. There may also be restrictions – known as encumbrances – on the property's title, which prevent you from developing the property. You can find out about encumbrances by looking at the section 32 statement.

### Are there any proposed or granted planning permits?

The local council can advise you if there are any proposed or issued planning permits for any properties close by. Significant developments in your area may change the local 'character' (predominant style of the area) and may increase noise or traffic near the property.

## Safety

### Is the building safe to live in?

Building laws are in place to ensure building safety. Professional building inspections can help you assess the property for electrical safety, possible illegal building work, adequate pool or spa fencing and the presence of asbestos, termites, or other potential hazards.

## Building permits

### Have any buildings or retaining walls on the property been altered, or do you plan to alter them?

There are laws and regulations about how buildings and retaining walls are constructed, which you may wish to investigate to ensure any completed or proposed building work is approved. The local council may be able to give you information about any building permits issued for recent building works done to the property, and what you must do to plan new work. You can also commission a private building surveyor's assessment.

### Are any recent building or renovation works covered by insurance?

Ask the vendor if there is any owner-builder insurance or builder's warranty to cover defects in the work done to the property.

## Utilities and essential services

### Does the property have working connections for water, sewerage, electricity, gas, telephone and internet?

Unconnected services may not be available, or may incur a fee to connect. You may also need to choose from a range of suppliers for these services. This may be particularly important in rural areas where some services are not available.

## Buyers' rights

### Do you know your rights when buying a property?

The contract of sale and section 32 statement contain important information about the property, so you should request to see these and read them thoroughly. Many people engage a lawyer or conveyancer to help them understand the contracts and ensure the sale goes through correctly. If you intend to hire a professional, you should consider speaking to them before you commit to the sale. There are also important rules about the way private sales and auctions are conducted. These may include a cooling-off period and specific rights associated with 'off the plan' sales. The important thing to remember is that, as the buyer, you have rights.

DocuSign Envelope ID: 8193267A-D92C-44F5-9673-28F9F3257987

Copyright State of Victoria. No part of this publication may be reproduced except as permitted by the Copyright Act 1968 (Cth), to comply with a statutory requirement or pursuant to a written agreement. The information is only valid at the time and in the form obtained from the LANDATA REGD TM System. None of the State of Victoria, its agents or contractors, accepts responsibility for any subsequent publication or reproduction of the information.

The Victorian Government acknowledges the Traditional Owners of Victoria and pays respects to their ongoing connection to their Country, History and Culture. The Victorian Government extends this respect to their Elders, past, present and emerging.

REGISTER SEARCH STATEMENT (Title Search) Transfer of Land Act 1958

VOLUME 08698 FOLIO 620 Security no : 124098459337K
Produced 21/06/2022 12:59 PM

## LAND DESCRIPTION

Lot 122 on Plan of Subdivision 021095.
PARENT TITLE Volume 07182 Folio 386
Created by instrument C890663 21/09/1967

## REGISTERED PROPRIETOR

Estate Fee Simple
Sole Proprietor
MITCHELL JAMES JUHA of 19 BANK STREET ALBERTON VIC 3971
AJ653124N 09/05/2012

## ENCUMBRANCES, CAVEATS AND NOTICES

MORTGAGE AJ653125L 09/05/2012
BENDIGO AND ADELAIDE BANK LTD

Any encumbrances created by Section 98 Transfer of Land Act 1958 or Section 24 Subdivision Act 1988 and any other encumbrances shown or entered on the plan or imaged folio set out under DIAGRAM LOCATION below.

## DIAGRAM LOCATION

SEE LP021095 FOR FURTHER DETAILS AND BOUNDARIES

## ACTIVITY IN THE LAST 125 DAYS

NIL

----------END OF REGISTER SEARCH STATEMENT----------

Additional information: (not part of the Register Search Statement)

Street Address: 6 STAGG STREET TRARALGON VIC 3844

## ADMINISTRATIVE NOTICES

NIL

eCT Control 03500L BENDIGO AND ADELAIDE BANK LTD - SAFE CUSTODY
Effective from 21/07/2017

DOCUMENT END

Delivered from the LANDATA® System by InfoTrack Pty Ltd.

The information supplied by Triconvey (Reseller) has been obtained from InfoTrack Pty Limited by agreement between them. The information supplied has been obtained by InfoTrack Pty Limited who is licensed by the State of Victoria to provide this information via LANDATA® System.

DocuSign Envelope ID: 8193267A-D92C-44F5-9673-28F9F3257987

Delivered by LANDATA®, timestamp 21/06/2022 13:00 Page 1 of 3
© State of Victoria. This publication is copyright. No part may be reproduced by any process except in accordance with the provisions of the Copyright Act 1968 (Cth) and for the purposes of Section 32 of the Sale of Land Act 1962 or pursuant to a written agreement. The information is only valid at the time and in the form obtained from the LANDATA® System. None of the State of Victoria, LANDATA®, Victorian Land Registry Services Pty. Ltd. ABN 86 627 986 396 as trustee for the Victorian Land Registry Services Trust ABN 83 206 746 897 accept responsibility for any subsequent release, publication or reproduction of the information.

# LP 21095

EDITION 2

PLAN MAY BE LODGED 5-7-1951

2 SHEETS
SHEET 1

PLAN OF SUBDIVISION OF
PART OF CROWN ALLOTMENT 48
PARISH OF TRARALGON
COUNTY OF BULN BULN

**Measurements are in Feet & Inches**
Conversion Factor
FEET X 0.3048 = METRES

VOL 7182 FOL 386

COLOUR CODE
E-1=BLUE
R1, R2 & R3 = BROWN

**APPROPRIATIONS**
THE LAND COLOURED BLUE IS APPROPRIATED OR SET APART FOR EASEMENTS OF DRAINAGE AND SEWERAGE AND IS 6 FEET WIDE

THE LAND COLOURED BROWN IS APPROPRIATED OR SET APART FOR EASEMENTS OF WAY AND DRAINAGE

**NOTATIONS**
STREET CORNERS ARE ROUNDED WITH 20' RADIUS CURVES

**ENCUMBRANCES**
THAT PART OF THE ROAD R1 SHOWN AS ARMSTRONG COURT IS ENCUMBERED BY THE CARRIAGEWAY EASEMENT CREATED IN INST. No. 2332903.

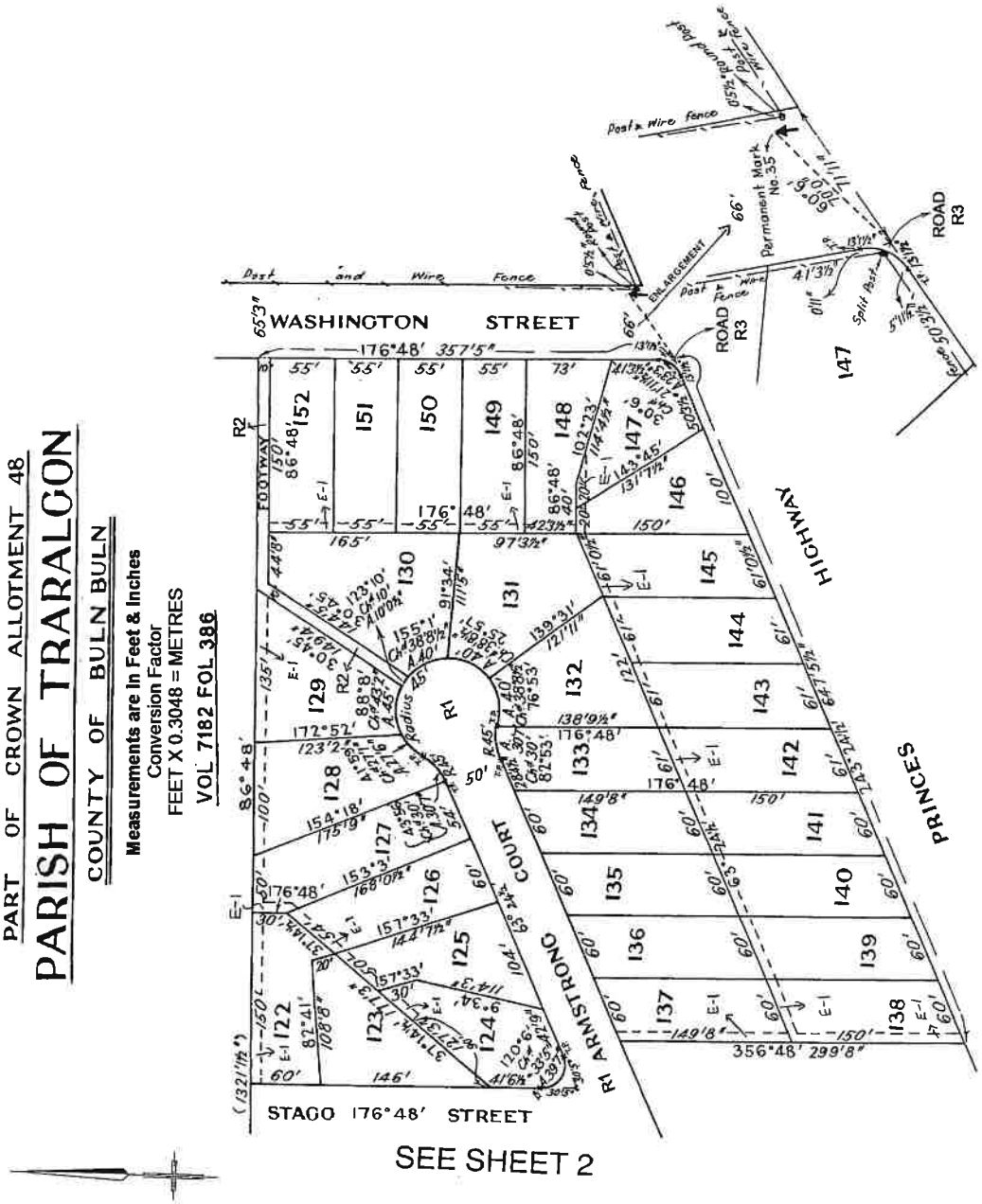

DocuSign Envelope ID: 8193267A-D92C-44F5-9673-28F9F3257987

Delivered by LANDATA®, timestamp 21/06/2022 13:00 Page 2 of 3

# LP 21095

2 SHEETS
SHEET 2.

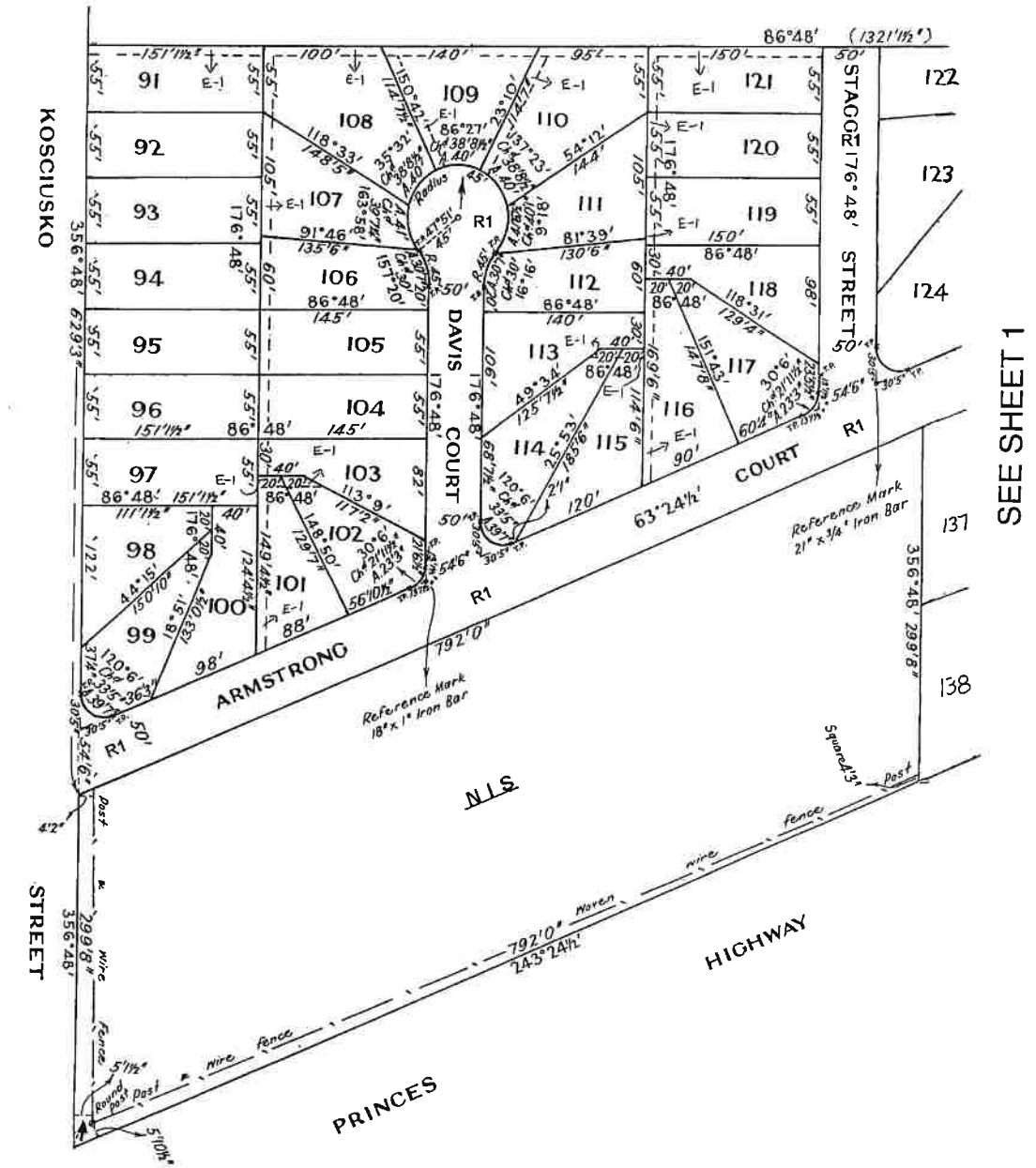

DocuSign Envelope ID: 8193267A-D92C-44F5-9673-28F9F3257987



# MODIFICATION TABLE

RECORD OF ALL ADDITIONS OR CHANGES TO THE PLAN

**PLAN NUMBER**

**LP 21095**

**WARNING: THE IMAGE OF THIS DOCUMENT OF THE REGISTER HAS BEEN DIGITALLY AMENDED. NO FURTHER AMENDMENTS ARE TO BE MADE TO THE ORIGINAL DOCUMENT OF THE REGISTER.**

| AFFECTED LAND/PARCEL | LAND/PARCEL IDENTIFIER CREATED | MODIFICATION | DEALING NUMBER | DATE | EDITION NUMBER | ASSISTANT REGISTRAR OF TITLES |
|---|---|---|---|---|---|---|
| ROAD (PT) | R1 | CREATION OF EASEMENT | INSTRUMENT No. 2332903 | | 2 | AD |
| | | | | | | |
| | | | | | | |
| | | | | | | |
| | | | | | | |
| | | | | | | |
| | | | | | | |
| | | | | | | |
| | | | | | | |
| | | | | | | |
| | | | | | | |
| | | | | | | |
| | | | | | | |
| | | | | | | |
| | | | | | | |
| | | | | | | |
| | | | | | | |
| | | | | | | |

DocuSign Envelope ID: 8193267A-D92C-44F5-9673-28F9F3257987

# PROPERTY REPORT

VICTORIA State Government | Environment, Land, Water and Planning

From www.planning.vic.gov.au at 21 June 2022 01:44 PM

## PROPERTY DETAILS

| | |
|---|---|
| Address: | **6 STAGG STREET TRARALGON 3844** |
| Lot and Plan Number: | **Lot 122 LP21095** |
| Standard Parcel Identifier (SPI): | **122\LP21095** |
| Local Government Area (Council): | **LATROBE** www.latrobe.vic.gov.au |
| Council Property Number: | **30464** |
| Directory Reference: | **Vicroads 696 E7** |

**This property is not in a designated bushfire prone area.**
**No special bushfire construction requirements apply. Planning provisions may apply.**

Further information about the building control system and building in bushfire prone areas can be found on the Victorian Building Authority website https://www.vba.vic.gov.au

## SITE DIMENSIONS

All dimensions and areas are approximate. They may not agree with those shown on a title or plan.

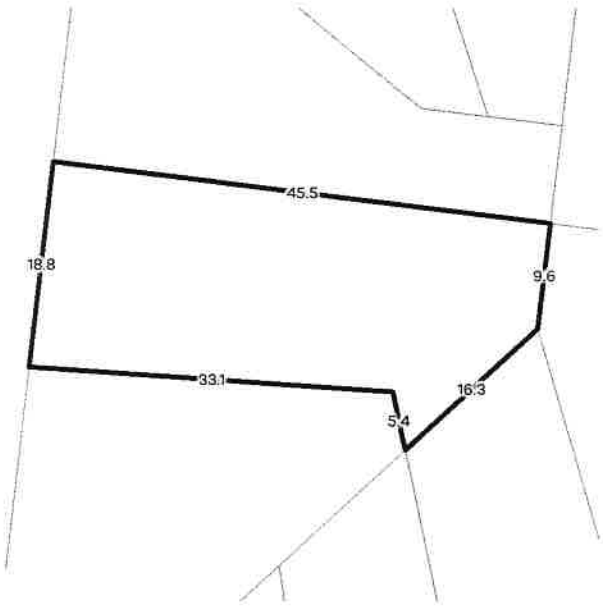


**Area:** 794 sq. m
**Perimeter:** 129 m
For this property:
—— Site boundaries
—— Road frontages

Dimensions for individual parcels require a separate search, but dimensions for individual units are generally not available.

Calculating the area from the dimensions shown may give a different value to the area shown above.

For more accurate dimensions get copy of plan at Title and Property Certificates

## UTILITIES

| | |
|---|---|
| Rural Water Corporation: | **Southern Rural Water** |
| Urban Water Corporation: | **Gippsland Water** |
| Melbourne Water: | **Outside drainage boundary** |
| Power Distributor: | **AUSNET** |

## STATE ELECTORATES

| | |
|---|---|
| Legislative Council: | **EASTERN VICTORIA** |
| Legislative Assembly: | **MORWELL** |

## PLANNING INFORMATION

**Planning Zone:** NEIGHBOURHOOD RESIDENTIAL ZONE (NRZ)
NEIGHBOURHOOD RESIDENTIAL ZONE - SCHEDULE 4 (NRZ4)

**Planning Overlay:** DESIGN AND DEVELOPMENT OVERLAY (DDO)
DESIGN AND DEVELOPMENT OVERLAY - SCHEDULE 10 (DDO10)

**Copyright © - State Government of Victoria**
**Disclaimer:** This content is provided for information purposes only. No claim is made as to the accuracy or authenticity of the content. The Victorian Government does not accept any liability to any person for the information provided.
Read the full disclaimer at https://www2.delwp.vic.gov.au/disclaimer

Notwithstanding this disclaimer, a vendor may rely on the information in this report for the purpose of a statement that land is in a bushfire prone area as required by section 32C (b) of the Sale of Land 1962 (Vic).

DocuSign Envelope ID: 8193267A-D92C-44F5-9673-28F9F3257987

# PROPERTY REPORT

VICTORIA State Government | Environment, Land, Water and Planning

Planning scheme data last updated on 15 June 2022.

A **planning scheme** sets out policies and requirements for the use, development and protection of land. This report provides information about the zone and overlay provisions that apply to the selected land. Information about the State and local policy, particular, general and operational provisions of the local planning scheme that may affect the use of this land can be obtained by contacting the local council or by visiting https://www.planning.vic.gov.au

This report is NOT a **Planning Certificate** issued pursuant to Section 199 of the ***Planning and Environment Act 1987.*** It does not include information about exhibited planning scheme amendments, or zonings that may abut the land. To obtain a Planning Certificate go to Titles and Property Certificates at Landata - https://www.landata.vic.gov.au

For details of surrounding properties, use this service to get the Reports for properties of interest.

To view planning zones, overlay and heritage information in an interactive format visit https://mapshare.maps.vic.gov.au/vicplan

For other information about planning in Victoria visit https://www.planning.vic.gov.au

## Area Map

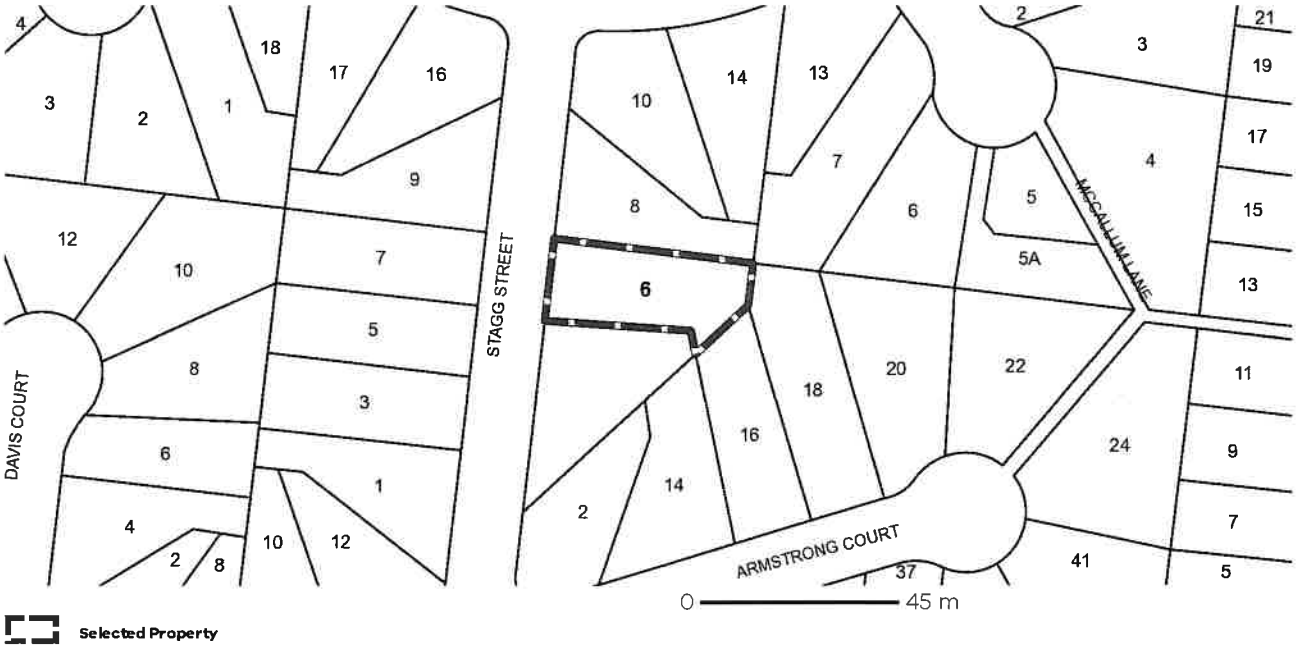


**Copyright © - State Government of Victoria**
**Disclaimer:** This content is provided for information purposes only. No claim is made as to the accuracy or authenticity of the content. The Victorian Government does not accept any liability to any person for the information provided.
Read the full disclaimer at https://www2.delwp.vic.gov.au/disclaimer

Notwithstanding this disclaimer, a vendor may rely on the information in this report for the purpose of a statement that land is in a bushfire prone area as required by section 32C (b) of the Sale of Land 1962 (Vic).

DocuSign Envelope ID: 8193267A-D92C-44F5-9673-28F9F3257987

# PLANNING PROPERTY REPORT

Environment, Land, Water and Planning

From www.planning.vic.gov.au at 21 June 2022 01:48 PM

## PROPERTY DETAILS

| | |
|---|---|
| Address: | **6 STAGG STREET TRARALGON 3844** |
| Lot and Plan Number: | **Lot 122 LP21095** |
| Standard Parcel Identifier (SPI): | **122\LP21095** |
| Local Government Area (Council): | **LATROBE** www.latrobe.vic.gov.au |
| Council Property Number: | **30464** |
| Planning Scheme: | **Latrobe** Planning Scheme - Latrobe |
| Directory Reference: | **Vicroads 696 E7** |

## UTILITIES

| | |
|---|---|
| Rural Water Corporation: | **Southern Rural Water** |
| Urban Water Corporation: | **Gippsland Water** |
| Melbourne Water: | **Outside drainage boundary** |
| Power Distributor: | **AUSNET** |

## STATE ELECTORATES

| | |
|---|---|
| Legislative Council: | **EASTERN VICTORIA** |
| Legislative Assembly: | **MORWELL** |

## OTHER

| | |
|---|---|
| Registered Aboriginal Party: | **Gunaikurnai Land and Waters Aboriginal Corporation** |

View location in VicPlan

## Planning Zones

NEIGHBOURHOOD RESIDENTIAL ZONE (NRZ)

NEIGHBOURHOOD RESIDENTIAL ZONE - SCHEDULE 4 (NRZ4)

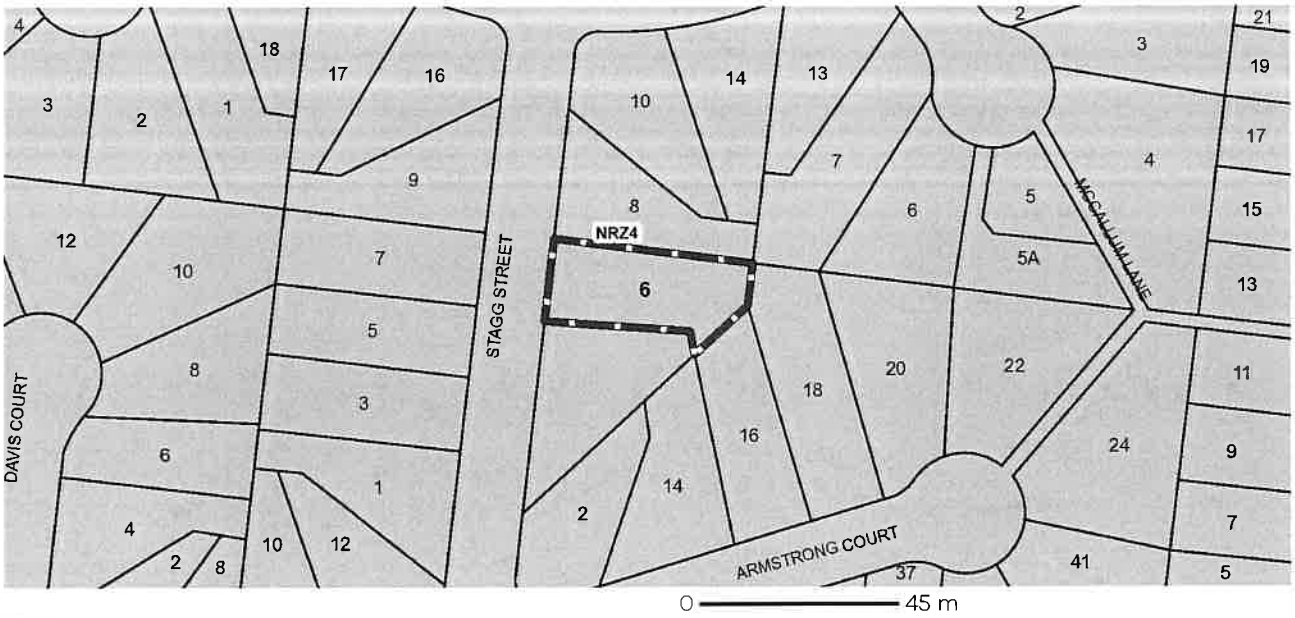


**NRZ - Neighbourhood Residential**

Note: labels for zones may appear outside the actual zone - please compare the labels with the legend.

**Copyright © - State Government of Victoria**
**Disclaimer:** This content is provided for information purposes only. No claim is made as to the accuracy or authenticity of the content. The Victorian Government does not accept any liability to any person for the information provided.
Read the full disclaimer at https://www2.delwp.vic.gov.au/disclaimer

Notwithstanding this disclaimer, a vendor may rely on the information in this report for the purpose of a statement that land is in a bushfire prone area as required by section 32C (b) of the Sale of Land 1962 (Vic).

DocuSign Envelope ID: 8193267A-D92C-44F5-9673-28F9F3257987

# PLANNING PROPERTY REPORT

VICTORIA State Government | Environment, Land, Water and Planning

## Planning Overlay

DESIGN AND DEVELOPMENT OVERLAY (DDO)

DESIGN AND DEVELOPMENT OVERLAY - SCHEDULE 10 (DDO10)

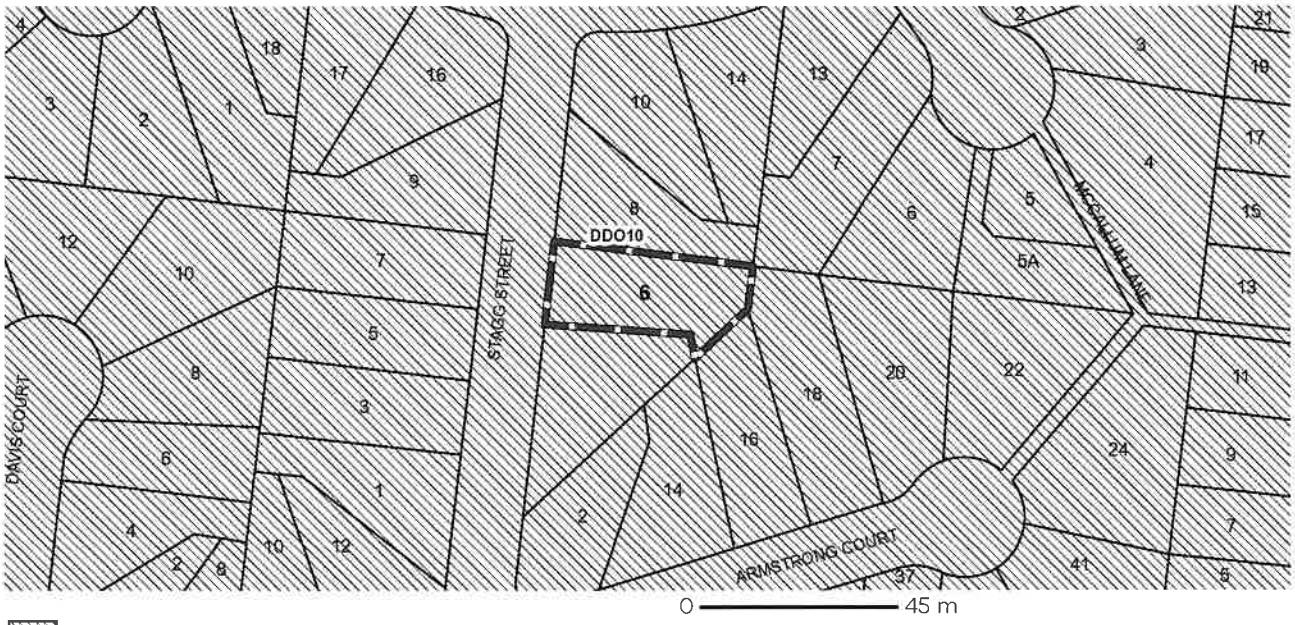


DDO - Design and Development Overlay

Note: due to overlaps, some overlays may not be visible, and some colours may not match those in the legend

## Further Planning Information

Planning scheme data last updated on 15 June 2022.

A **planning scheme** sets out policies and requirements for the use, development and protection of land. This report provides information about the zone and overlay provisions that apply to the selected land. Information about the State and local policy, particular, general and operational provisions of the local planning scheme that may affect the use of this land can be obtained by contacting the local council or by visiting https://www.planning.vic.gov.au

This report is NOT a **Planning Certificate** issued pursuant to Section 199 of the ***Planning and Environment Act 1987.*** It does not include information about exhibited planning scheme amendments, or zonings that may abut the land. To obtain a Planning Certificate go to Titles and Property Certificates at Landata - https://www.landata.vic.gov.au

For details of surrounding properties, use this service to get the Reports for properties of interest.

To view planning zones, overlay and heritage information in an interactive format visit https://mapshare.maps.vic.gov.au/vicplan

For other information about planning in Victoria visit https://www.planning.vic.gov.au

**Copyright © - State Government of Victoria**
**Disclaimer:** This content is provided for information purposes only. No claim is made as to the accuracy or authenticity of the content. The Victorian Government does not accept any liability to any person for the information provided.
Read the full disclaimer at https://www2.delwp.vic.gov.au/disclaimer

Notwithstanding this disclaimer a vendor may rely on the information in this report for the purpose of a statement that land is in a bushfire prone area as required by section 32C (b) of the Sale of Land 1962 (Vic)

DocuSign Envelope ID: 8193267A-D92C-44F5-9673-28F9F3257987

# PLANNING PROPERTY REPORT

VICTORIA State Government | Environment, Land, Water and Planning

## Designated Bushfire Prone Areas

**This property is not in a designated bushfire prone area.**
**No special bushfire construction requirements apply. Planning provisions may apply.**

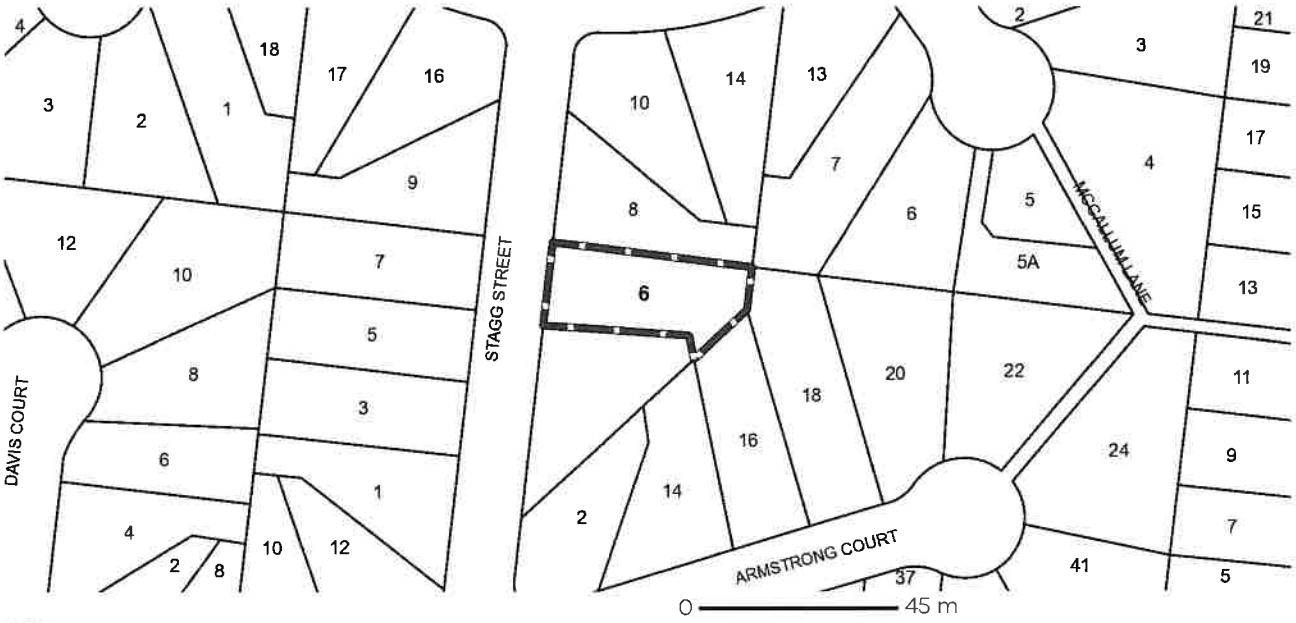


**Designated Bushfire Prone Areas**

Designated bushfire prone areas as determined by the Minister for Planning are in effect from 8 September 2011 and amended from time to time.

The Building Regulations 2018 through application of the Building Code of Australia, apply bushfire protection standards for building works in designated bushfire prone areas.

Designated bushfire prone areas maps can be viewed on VicPlan at https://mapshare.maps.vic.gov.au/vicplan or at the relevant local council.

Note: prior to 8 September 2011, the whole of Victoria was designated as bushfire prone area for the purposes of the building control system.

Further information about the building control system and building in bushfire prone areas can be found on the Victorian Building Authority website https://www.vba.vic.gov.au

Copies of the Building Act and Building Regulations are available from http://www.legislation.vic.gov.au

For Planning Scheme Provisions in bushfire areas visit https://www.planning.vic.gov.au

## Native Vegetation

Native plants that are indigenous to the region and important for biodiversity might be present on this property. This could include trees, shrubs, herbs, grasses or aquatic plants. There are a range of regulations that may apply including need to obtain a planning permit under Clause 52.17 of the local planning scheme. For more information see Native Vegetation (Clause 52.17) with local variations in Native Vegetation (Clause 52.17) Schedule

To help identify native vegetation on this property and the application of Clause 52.17 please visit the Native Vegetation Information Management system https://nvim.delwp.vic.gov.au/ and Native vegetation (environment.vic.gov.au) or please contact your relevant council.

You can find out more about the natural values on your property through NatureKit NatureKit (environment.vic.gov.au)

**Copyright © - State Government of Victoria**
**Disclaimer:** This content is provided for information purposes only. No claim is made as to the accuracy or authenticity of the content. The Victorian Government does not accept any liability to any person for the information provided.
Read the full disclaimer at https://www2.delwp.vic.gov.au/disclaimer

Notwithstanding this disclaimer, a vendor may rely on the information in this report for the purpose of a statement that land is in a bushfire prone area as required by section 32C (b) of the Sale of Land 1962 (Vic).

DocuSign Envelope ID: 8193267A-D92C-44F5-9673-28F9F3257987

# Valuation and Rates Notice

For the period 1 July 2021 to 30 June 2022

Latrobe City — a new energy

ABN: 92 472 314 133

034 17863

Mr M J Juha
6 Stagg St
TRARALGON VIC 3844

**Assessment number:** 304642
**Issue date:** 27/08/2021

Your existing direct debit will continue. Review the debit amount to ensure your rates balance is paid in full by 31 May 2022.

**Property:** 6 Stagg Street, TRARALGON VIC 3844

Description: L 122 LP 21095
AVPCC: 110 - Detached Home
(see reverse)

Capital Improved Value (CIV): $325,000
Valuation date: 01/01/2021
Effective as at: 01/07/2021

## Payments

| | |
|---|---|
| Payments since 01 July 2021 | -$1,118.95 |

## Council rates and charges

| | |
|---|---|
| General Rates Residential (0.00412032 x CIV) | $1,339.10 |
| Municipal Charge | $142.00 |
| Garbage Charge (Rubbish x1, Recycling x1, Green Waste x1) | $357.00 |

## State government charges

| | |
|---|---|
| Fire Service Property Levy - Residential (0.000059 x CIV) | $19.20 |
| Fire Services Property Levy Fixed Charge | $114.00 |
| EPA Victoria Landfill Levy | $24.80 |

**Total outstanding** $877.15

**Pay by instalment**

| | |
|---|---|
| Instalment 1 Due: 30 Sept 2021 | - |
| Instalment 2 Due: 30 Nov 2021 | - |
| Instalment 3 Due: 28 Feb 2022 | $378.15 |
| Instalment 4 Due: 31 May 2022 | $499.00 |

**OR**

**Full payment for 2020-21 rate period**

Due date: 15 February 2022 — $877.15

**Difficulty paying on time?**

If you are experiencing financial difficulties, contact us to discuss your eligibility for an alternative payment plan. Overdue amounts attract interest of 10% per annum.

Payments made on or after 09 August 2021 may not be included

L017883 037010 #80230

☐ **Full payment:** $877.15
☐ **Instalment:** $378.15

**Assessment number:** 304642
**Property:** 6 Stagg Street, TRARALGON VIC 3844

BPAY Biller Code: 6072 Ref: 304642

Pay 24 hours a day by phone or internet, direct from your bank account or via BPAY View.

Post Billpay Biller Code: 0359 Ref: 304642

Pay 24 hours a day by credit card:
**Online:** www.auspost.com.au/postbillpay
**Phone:** 13 18 16

*359 304642

*Council Use Only*

### Direct debit

To arrange regular deductions, including weekly, fortnightly or monthly, from your bank account. Visit www.latrobe.vic.gov.au/directdebit or call 1300 367 700 to obtain a direct debit form.

### In person

At any Latrobe City Service Centre or Library, (locations on reverse) or Australia Post outlet.

### Mail

Detach this slip and send with payment to: Latrobe City Council PO BOX 264, Morwell VIC 3840.

### Centrepay

To arrange regular deductions from your Centrelink payment, please use your Centrelink online account, Express Plus Centrelink mobile app or you can contact Centrelink in person or by phone and quote reference number (CRN): 555 070 553H.

**You now have a choice**
...receive your rates notice by email.
Visit: https://erates.latrobe.vic.gov.au/erates
*See the rates brochure for more details.*

More information overpage

DocuSign Envelope ID: 8193267A-D92C-44F5-9673-28F9F3257987

# GIPPSLAND WATER

55 Hazelwood Road, PO Box 648, Traralgon Vic 3844 ABN 75 830 750 413

**Customer Enquiries** **1800 050 500**
Customers outside Victoria (03) 5177 4600
**Service Faults 24hrs** **1800 057 057**
**Email:** contactus@gippswater.com.au
**Website:** www.gippswater.com.au

M Juha
6 Stagg St
TRARALGON VIC 3844

034
I000810
R1_1645

**Account Number:** 0013704603

**Amount Due:**

**Current Charges Pay By:** **Credit balance Payment not required**

*Invoices are issued 3 times per year. Approximate next meter reading:*
12/09/2022

## Account Summary

**6 Stagg St Traralgon Vic 3844**

| | |
|---|---|
| Tax invoice number | 6222013 |
| Service charge period | 01/03/2022 to 30/06/2022 |
| Meter read period | 12/01/2022 to 10/05/2022 |

| | |
|---|---|
| **Water Usage Treated** *(Refer to back of account)* | **$158.61** |
| **Water Service Charge** *(Water treatment and supply)* | **$57.57** |
| **Wastewater Service Charge** *(Sewerage treatment and disposal charge)* | **$264.50** |
| **TOTAL CURRENT CHARGES** | **$480.68** |
| **Total account** | **$480.68** |
| Total price includes GST of | **$0.00** |

**Indicates taxable supply*

## Payment Summary

| | |
|---|---|
| Last account | $339.52CR |
| Balance Due | $819.52CR |
| Current Charges | $480.68 |
| **CREDIT BALANCE** | **$338.84CR** |
| Total includes GST | $0.00 |

Payments made on or after 13/05/2022 will not be shown on this account.

## Compare Your Usage

**KILOLITRES PER BILLING PERIOD**

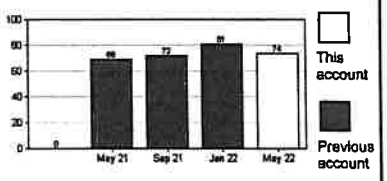


**THIS ACCOUNT**

| | |
|---|---|
| Average daily water usage | **0.6271 kL/day** |
| Average cost for water usage | **$1.34/day** |

## Your Charges Explained

**WATER USAGE:** The charge for the amount of water used at the property as recorded by the water meter.

**WATER SERVICE AND WASTEWATER SERVICE:** The charges for Gippsland Water to maintain water quality, to undertake maintenance and construction of water and wastewater mains, and responsibly dispose of the wastewater from your property with the exception of properties serviced by septic tank systems.

## Payment Assistance

We understand there are times customers have difficulty in meeting bill payment. Our Customer Care Program is designed to assist you at such times. Please call **1800 050 500** and speak to our Customer Contact team.We look forward to assisting you.
**Please refer to back of account for payment arrangement information.**

## Payment Slip

* 368 00137046039

**M Juha**

**Direct Debit arrangement in place.**

| | |
|---|---|
| **Account Number:** | 0013704603 |
| **Tax Invoice Number:** | 6222013 |
| **Date of Issue:** | 13/05/2022 |
| **Current Charges Pay By:** | 10/06/2022 |