



JP CONVEYANCING WORKS

# **SECTION 32**

# **STATEMENT**

PURSUANT TO DIVISION 2 OF PART II  
SECTION 32 OF THE SALE OF LAND ACT 1962 (VIC)

<b>Vendor:</b>	Denise Anne Harris (Formerly Somerville)
<b>Property:</b>	4 Alpha Court, Moe VIC 3825

**VENDORS REPRESENTATIVE**

JP Conveyancing Works  
2a Kirk Street  
MOE VIC 3825

Tel: (03) 5127 2909  
Fax: (03) 5127 4287  
Email: [jodie@jpcworks.com.au](mailto:jodie@jpcworks.com.au)

Ref: 4730

SECTION 32 STATEMENT  
4 ALPHA COURT, MOE VIC 3825

**32A FINANCIAL MATTERS**

Information concerning any rates, taxes, charges or other similar outgoings AND any interest payable on any part of them is contained in the attached certificate/s and as follows-

**Their total does not exceed \$4,200.00**

Any further amounts (including any proposed Owners Corporation Levy) for which the Purchaser may become liable as a consequence of the purchase of the property are as follows:- None to the Vendors knowledge

At settlement the rates will be adjusted between the parties, so that they each bear the proportion of rates applicable to their respective periods of occupancy in the property.

**32B INSURANCE**

- (a) Where the Contract does not provide for the land to remain at the risk of the Vendor, particulars of any policy of insurance maintained by the Vendor in respect of damage to or destruction of the land are as follows: - Not Applicable

**32C LAND USE**

(a) RESTRICTIONS

Information concerning any easement, covenant or similar restriction affecting the land (whether registered or unregistered) is as follows:-

- Easements affecting the land are as set out in the attached copies of title.
- Covenants affecting the land are as set out in the attached copies of title.
- Other restrictions affecting the land are as attached.
- Particulars of any existing failure to comply with the terms of such easement, covenant and/or restriction are as follows:-

To the best of the Vendor's knowledge there is no existing failure to comply with the terms of any easement, covenant or similar restriction affecting the land. The Purchaser should note that there may be sewers, drains, water pipes, underground and/or overhead electricity cables, underground and/or overhead telephone cables and underground gas pipes laid outside any registered easements and which are not registered or required to be registered against the Certificate of Title.

(b) BUSHFIRE

This land is not in a designated bushfire- prone area within the meaning of the regulations made under the *Building Act 1993*.

(c) ROAD ACCESS

There is access to the Property by Road.

SECTION 32 STATEMENT  
4 ALPHA COURT, MOE VIC 3825

(d) PLANNING

Planning Scheme: LaTrobe City Council  
Responsible Authority: LaTrobe City Council  
Zoning: Neighbourhood Residential Zone (NRZ)  
Planning Overlay/s: None. See attached certificate

**32D** NOTICES

The Vendor is not aware of any Notices, Declarations, Property Management Plans, Reports, Recommendations or Orders in respect of the land issued by a Government Department or Public Authority or any approved proposal directly and currently affecting the land however the Vendor has no means of knowing all decisions of the Government and other authorities unless such decisions have been communicated to the Vendor.

**32E** BUILDING PERMITS

Particulars of any Building Permit issued under the *Building Act 1993* during the past seven years (where there is a residence on the land):-

No such Building Permit has been granted to the Vendors knowledge.

**32F** OWNERS CORPORATION

The Land is NOT affected by an Owners Corporation within the meaning of the *Owners Corporation Act 2006*.

**32G** GROWTH AREAS INFRASTRUCTURE CONTRIBUTION (GAIC)

(1) The land, in accordance with a work-in-kind agreement (within the meaning of Part 9B of the *Planning and Environment Act 1987* is NOT –

- land that is to be transferred under the agreement.
- land on which works are to be carried out under the agreement (other than Crown land).
- land in respect of which a GAIC is imposed

**32H** SERVICES

Service	Status
Electricity supply	Connected
Gas supply	Connected
Water supply	Connected
Sewerage	Connected
Telephone services	Connected

Connected indicates that the service is provided by an authority and operating on the day of sale. The Purchaser should be aware that the Vendor may terminate any account with a service provider before settlement, and the purchaser may need to have the service reconnected.

SECTION 32 STATEMENT  
4 ALPHA COURT, MOE VIC 3825

**32I** TITLE

Attached are the following document/s concerning Title:

A copy of the Register Search Statement/s and the document/s, or part of the document/s, referred to as the diagram location in the Register Search Statement/s that identifies the land and its location.

**ATTACHMENTS**

Attached to this Section 32 Statement please find:-

- All documents noted as attached within this Section 32 Statement
- **Due Diligence Checklist**

**DATE OF THIS STATEMENT**

/  7/20/2021

**Name of the Vendor**

Denise Anne Harris (Formerly Somerville)

**Signature/s of the Vendor**

x



The Purchaser acknowledges being given a duplicate of this statement signed by the Vendor before the Purchaser signed any contract.

The Purchaser further acknowledges being directed to the DUE DILIGENCE CHECKLIST.

**DATE OF THIS ACKNOWLEDGMENT**

/  /20

**Name of the Purchaser**

**Signature/s of the Purchaser**

x

# VIC Lands

## TITLE SEARCH ON 09487 / 032

Copyright State of Victoria. This publication is copyright. No part may be reproduced by any process except in accordance with the provisions of the Copyright Act 1968 (Cth) and for the purposes of Section 32 of the Sale of Land Act 1962 (Vic) or pursuant to a written agreement. The information is only valid at the time and in the form obtained from the LANDATA REGD TM System. None of the State of Victoria, LANDATA REGD TM System, Victorian Land Registry Services Pty. Ltd. ABN 86 627 986 396 as trustee for the Victorian Land Registry Services Trust ABN 83 206 746 897 accept responsibility for any subsequent release, publication or reproduction of the information.

REGISTER SEARCH STATEMENT (Title Search) Transfer of Land Act 1958

VOLUME 09487 FOLIO 032

Security no : 124086849023R  
Produced 30/11/2020 10:59 AM

### LAND DESCRIPTION

Lot 51 on Plan of Subdivision 139475.  
PARENT TITLE Volume 09431 Folio 988  
Created by instrument LP139475 27/10/1982

### REGISTERED PROPRIETOR

Estate Fee Simple  
Sole Proprietor

DENISE ANNE SOMERVILLE of 52 DELLA TORRE ROAD MOE VIC 3825  
AL213661Y 08/07/2014

### ENCUMBRANCES, CAVEATS AND NOTICES

MORTGAGE AT665333Y 05/10/2020  
AUSTRALIA AND NEW ZEALAND BANKING GROUP LTD

Any encumbrances created by Section 98 Transfer of Land Act 1958 or Section 24 Subdivision Act 1988 and any other encumbrances shown or entered on the plan or imaged folio set out under DIAGRAM LOCATION below.

### DIAGRAM LOCATION

SEE LP139475 FOR FURTHER DETAILS AND BOUNDARIES

### ACTIVITY IN THE LAST 125 DAYS

NUMBER		STATUS	DATE
AT665332B (E)	DISCHARGE OF MORTGAGE	Registered	05/10/2020
AT665333Y (E)	MORTGAGE	Registered	05/10/2020

-----END OF REGISTER SEARCH STATEMENT-----

Additional information: (not part of the Register Search Statement)

Street Address: 4 ALPHA COURT MOE VIC 3825

ADMINISTRATIVE NOTICES

-----  
NIL

eCT Control 16165A ANZ RETAIL AND SMALL BUSINESS


Effective from 05/10/2020

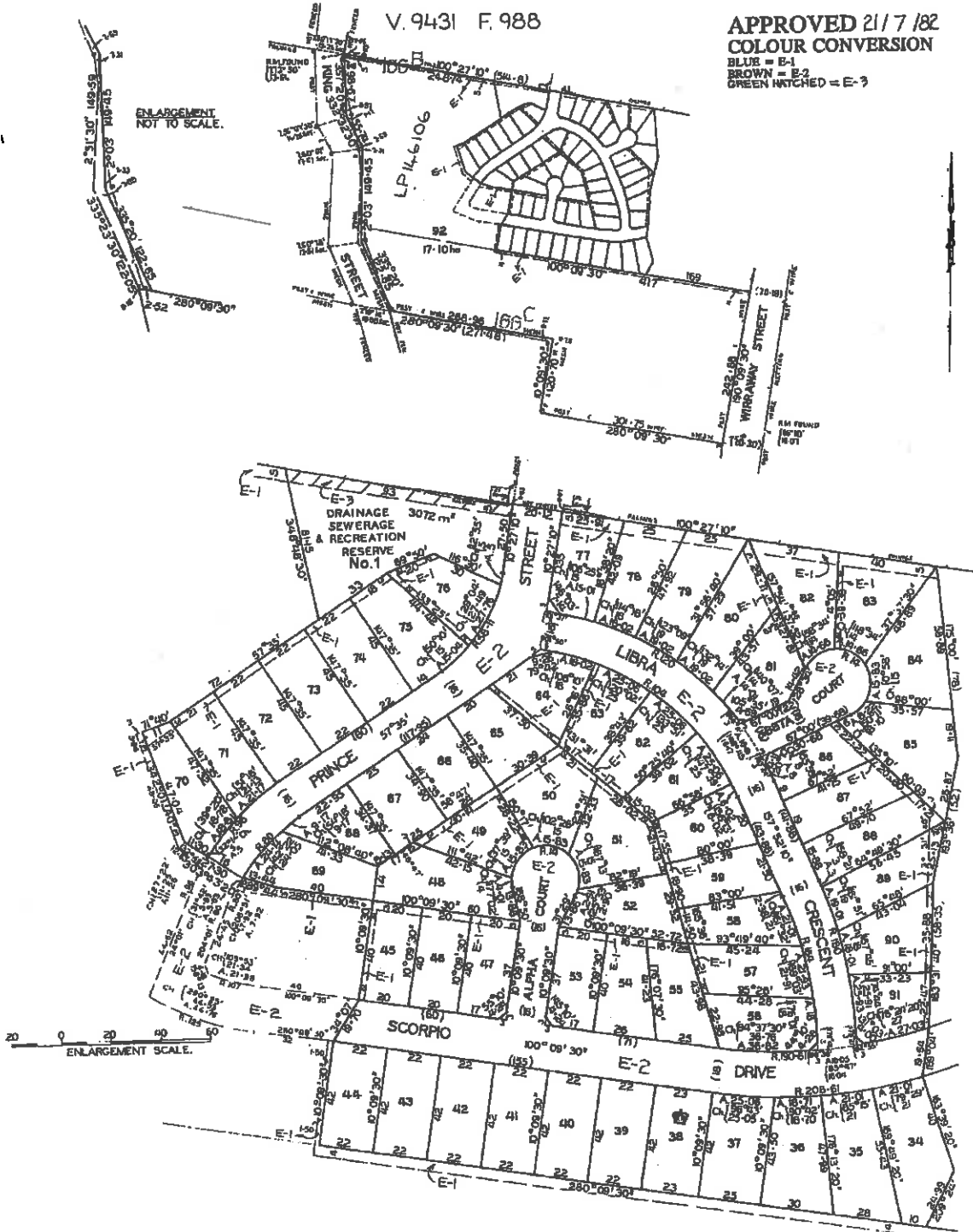
DOCUMENT END

© State of Victoria. This publication is copyright. No part may be reproduced by any process except in accordance with the provisions of the Copyright Act 1968 (Cth) and for the purposes of Section 32 of the Sale of Land Act 1962 or pursuant to a written agreement. The information is only valid at the time and in the form obtained from the LANDATA® System. None of the State of Victoria, LANDATA®, Victorian Land Registry Services Pty. Ltd. ABN 86 627 986 396 as trustee for the Victorian Land Registry Services Trust ABN 83 206 746 897 accept responsibility for any subsequent release, publication or reproduction of the information.

**WARNING: THE IMAGE OF THIS DOCUMENT OF THE REGISTER HAS BEEN DIGITALLY AMENDED.  
NO FURTHER AMENDMENTS ARE TO BE MADE TO THE ORIGINAL DOCUMENT OF THE REGISTER.**

**LP139475**  
EDITION 2  
PARISH OF MOE CHART 4

<p>PLAN OF SUBDIVISION OF PART OF CROWN ALLOTMENTS 188<sup>B</sup> &amp; 188<sup>C</sup></p> <p>PARISH OF MOE</p> <p>COUNTY OF BULN BULN</p> <p>SCALE  0 80 160</p> <p>LENGTHS ARE IN METRES.</p>	<p>APPROPRIATIONS</p> <p>BROWN - WAY, DRAINAGE &amp; SEWERAGE BLUE - DRAINAGE &amp; SEWERAGE.</p>	<p>ENCUMBRANCES &amp; OTHER NOTATIONS</p> <p>R.M.S ARE 002m DIAM. GALV. IRON PIPES 0-30m LONG. FOR DATUM OF BEARINGS SEE COPY OF FIELDNOTES. ROADWIDTHS ARE NOT TO SCALE. R.M.S HAVE BEEN PLACED AT ALL SPLAYED CORNERS. LAND COLOURED GREEN HATCHED IS A DRAINAGE AND SEWERAGE EASEMENT VIDE L.R. 136030.</p>
--	---	--







Delivered from the LANDATA® System by Equifax Australia Information Services and Solutions Pty Limited

## Property Report from [www.land.vic.gov.au](http://www.land.vic.gov.au) on 30 November 2020 10:57 AM

Address: 4 ALPHA COURT MOE 3825

Lot and Plan Number: Lot 51 LP139475

Standard Parcel Identifier (SPI): 51\LP139475

Local Government (Council): LATROBE Council Property Number: 40954

Directory Reference: VicRoads 700 C8

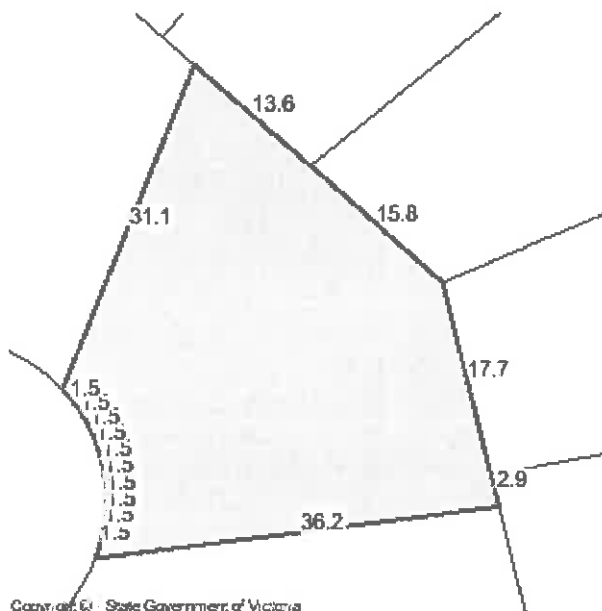
**This property is not in a designated bushfire prone area.**

**No special bushfire construction requirements apply. Planning provisions may apply.**

Further information about the building control system and building in bushfire prone areas can be found in the Building Commission section of the Victorian Building Authority website [www.vba.vic.gov.au](http://www.vba.vic.gov.au)

### Site Dimensions

All dimensions and areas are approximate. They may not agree with the values shown on a title or plan.



Area: 1044 sq. m

Perimeter: 133 m

For this property:

— Site boundaries  
- - - Road frontages

Dimensions for individual parcels require a separate search, but dimensions for individual units are generally not available.

2 dimensions shorter than 1m not displayed

Calculating the area from the dimensions shown may give a different value to the area shown above - which has been calculated using all the dimensions.

For more accurate dimensions get copy of plan at [Title and Property Certificates](#)

### State Electorates

Legislative Council: EASTERN VICTORIA

Legislative Assembly: NARRACAN

### Utilities

Rural Water Corporation: Southern Rural Water

Urban Water Corporation: Gippsland Water

Melbourne Water: outside drainage boundary

Power Distributor: AUSNET ([Information about choosing an electricity retailer](#))

Planning information continued on next page

## Planning Zone Summary

Planning Zone: NEIGHBOURHOOD RESIDENTIAL ZONE (NRZ)  
NEIGHBOURHOOD RESIDENTIAL ZONE - SCHEDULE 4 (NRZ4)

Planning Overlay: None

Planning scheme data last updated on 26 November 2020.

A **planning scheme** sets out policies and requirements for the use, development and protection of land. This report provides information about the zone and overlay provisions that apply to the selected land. Information about the State and local policy, particular, general and operational provisions of the local planning scheme that may affect the use of this land can be obtained by contacting the local council or by visiting [Planning Schemes Online](#)

This report is NOT a **Planning Certificate** issued pursuant to Section 199 of the *Planning and Environment Act 1987*. It does not include information about exhibited planning scheme amendments, or zonings that may affect the land. To obtain a Planning Certificate go to [Titles and Property Certificates](#)

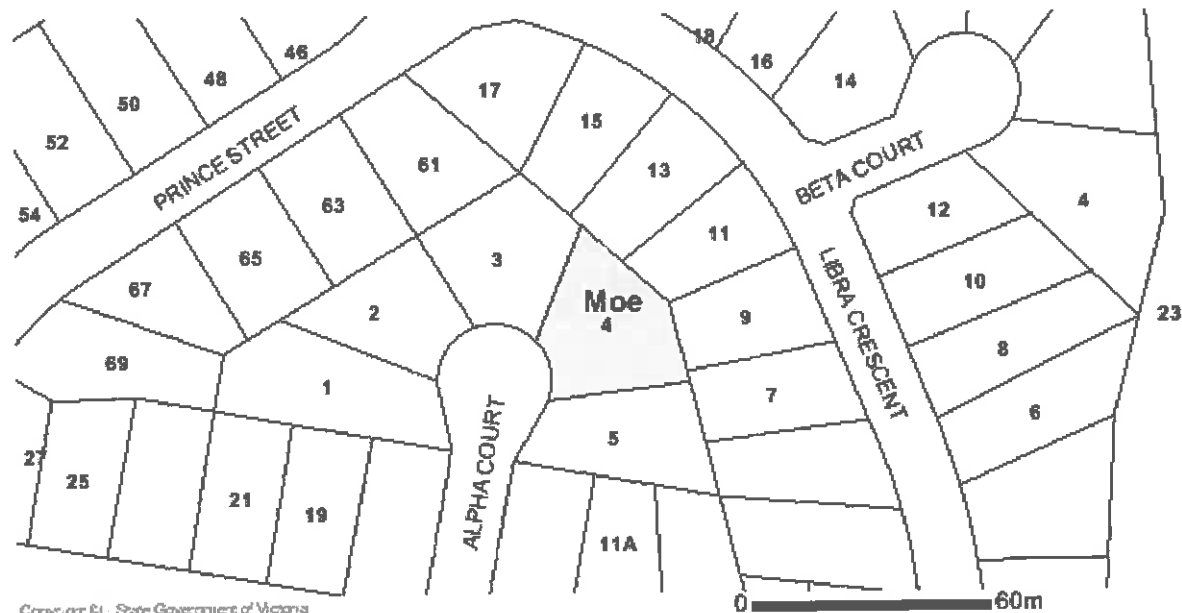
The Planning Property Report includes separate maps of zones and overlays

For details of surrounding properties, use this service to get the Reports for properties of interest

To view planning zones, overlay and heritage information in an interactive format visit [Planning Maps Online](#)

For other information about planning in Victoria visit [www.planning.vic.gov.au](http://www.planning.vic.gov.au)

## Area Map



Copyright © - State Government of Victoria

+++++ Railway    +--+--+ Tram    ——— River, stream    Lake, waterbody

# PLANNING PROPERTY REPORT

From [www.planning.vic.gov.au](http://www.planning.vic.gov.au) at 30 November 2020 10:57 AM

## PROPERTY DETAILS

Address: **4 ALPHA COURT MOE 3825**  
Lot and Plan Number: **Lot 51 LP139475**  
Standard Parcel Identifier (SPI): **51\LP139475**  
Local Government Area (Council): **LATROBE**  
Council Property Number: **40954**  
Planning Scheme: **Latrobe**  
Directory Reference: **Vicroads 700 C8**

[www.latrobe.vic.gov.au](http://www.latrobe.vic.gov.au)

[Planning Scheme - Latrobe](#)

## UTILITIES

Rural Water Corporation: **Southern Rural Water**  
Urban Water Corporation: **Gippsland Water**  
Melbourne Water: **Outside drainage boundary**  
Power Distributor: **AUSNET**

[View location in VicPlan](#)

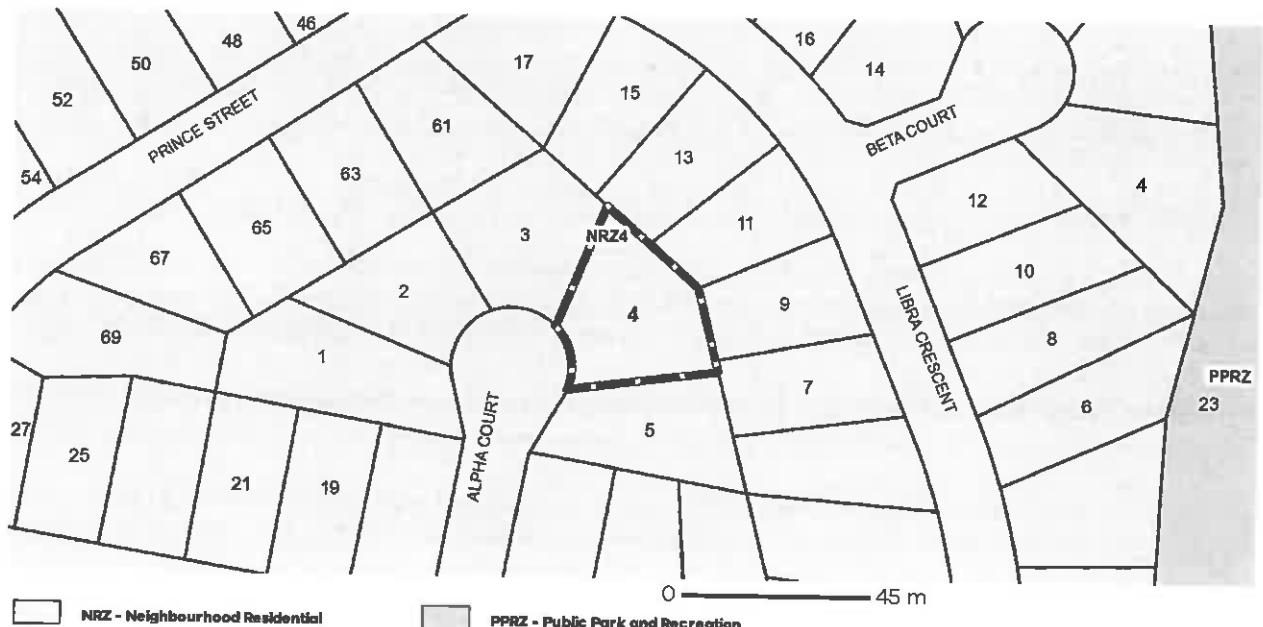
## STATE ELECTORATES

Legislative Council: **EASTERN VICTORIA**  
Legislative Assembly: **NARRACAN**

## Planning Zones

NEIGHBOURHOOD RESIDENTIAL ZONE (NRZ)

NEIGHBOURHOOD RESIDENTIAL ZONE - SCHEDULE 4 (NRZ4)



Note: labels for zones may appear outside the actual zone - please compare the labels with the legend.

Copyright © - State Government of Victoria

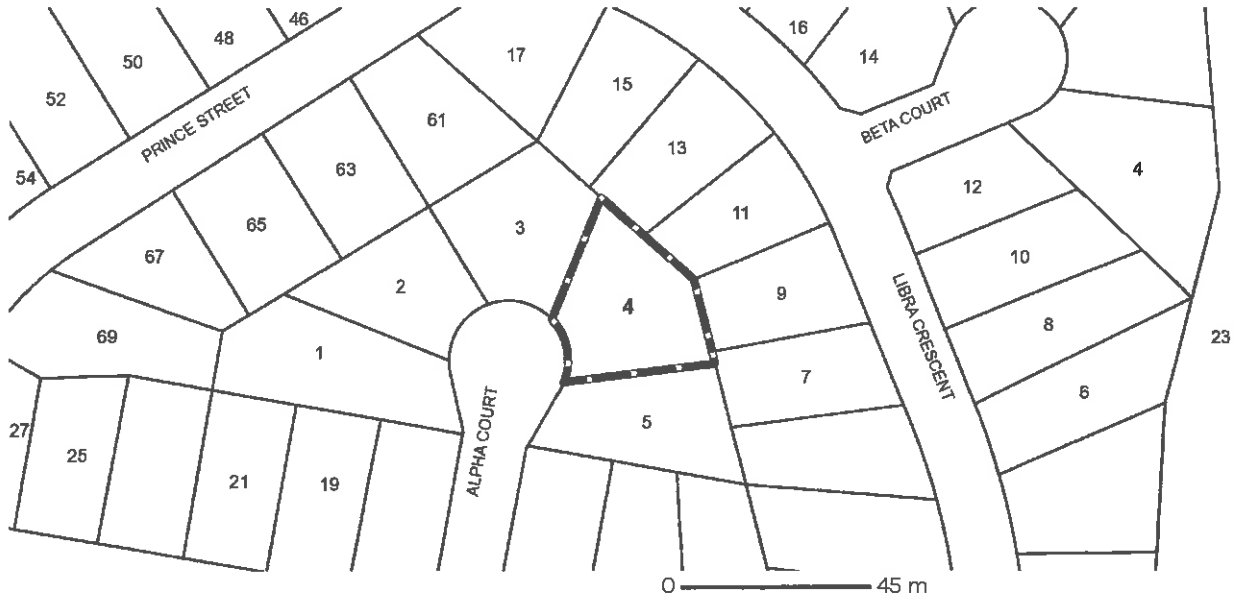
Disclaimer: This content is provided for information purposes only. No claim is made as to the accuracy or authenticity of the content. The Victorian Government does not accept any liability to any person for the information provided.  
Read the full disclaimer at <https://www2.delwp.vic.gov.au/disclaimer>

Notwithstanding this disclaimer, a vendor may rely on the information in this report for the purpose of a statement that land is in a bushfire prone area as required by section 52C (b) of the Sale of Land 1962 (Vic).

PLANNING PROPERTY REPORT: 4 ALPHA COURT MOE 3825

## Planning Overlays

No planning overlay found



## Further Planning Information

Planning scheme data last updated on 26 November 2020.

A **planning scheme** sets out policies and requirements for the use, development and protection of land. This report provides information about the zone and overlay provisions that apply to the selected land. Information about the State and local policy, particular, general and operational provisions of the local planning scheme that may affect the use of this land can be obtained by contacting the local council or by visiting <https://www.planning.vic.gov.au>

This report is NOT a **Planning Certificate** issued pursuant to Section 199 of the **Planning and Environment Act 1987**. It does not include information about exhibited planning scheme amendments, or zonings that may affect the land. To obtain a Planning Certificate go to Titles and Property Certificates at Landata - <https://www.landata.vic.gov.au>

For details of surrounding properties, use this service to get the Reports for properties of interest.

To view planning zones, overlay and heritage information in an interactive format visit <https://mapshare.maps.vic.gov.au/vicplan>

For other information about planning in Victoria visit <https://www.planning.vic.gov.au>

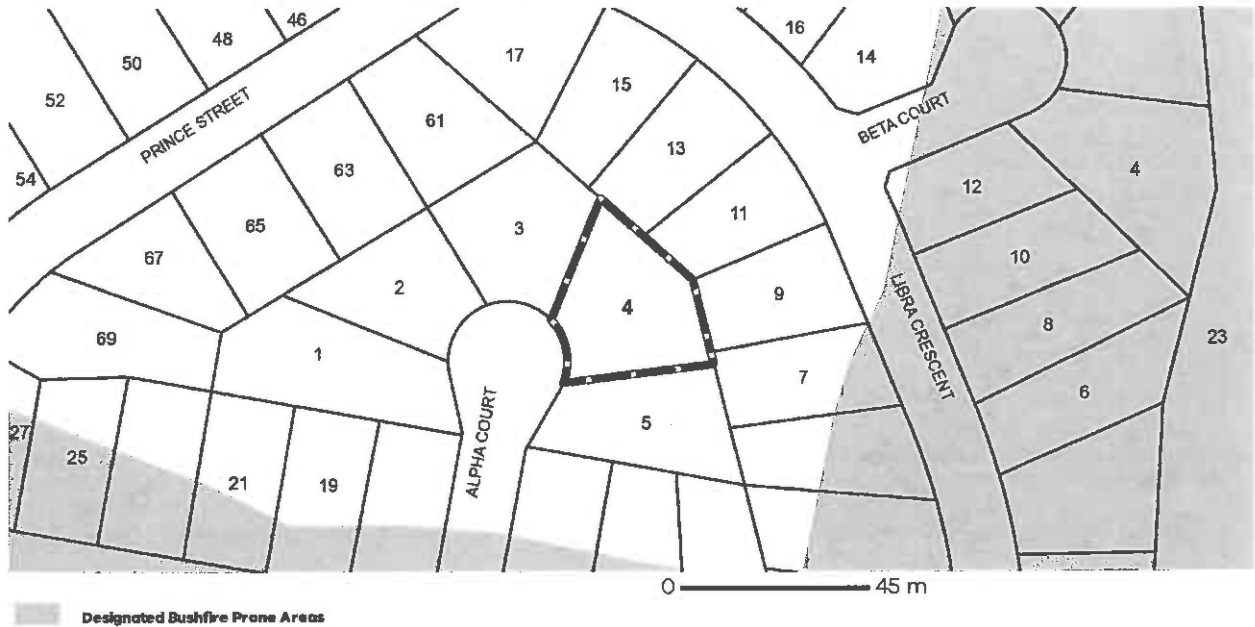
Copyright © - State Government of Victoria

**Disclaimer:** This content is provided for information purposes only. No claim is made as to the accuracy or authenticity of the content. The Victorian Government does not accept any liability to any person for the information provided. Read the full disclaimer at <https://www2.delwp.vic.gov.au/disclaimer>

Notwithstanding this disclaimer, a vendor may rely on the information in this report for the purpose of a statement that land is in a bushfire prone area as required by section 32C (b) of the Sale of Land 1962 (Vic)

## Designated Bushfire Prone Areas

**This property is not in a designated bushfire prone area.  
No special bushfire construction requirements apply. Planning provisions may apply.**



Designated bushfire prone areas as determined by the Minister for Planning are in effect from 8 September 2011 and amended from time to time.

The Building Regulations 2018 through application of the Building Code of Australia, apply bushfire protection standards for building works in designated bushfire prone areas.

Designated bushfire prone areas maps can be viewed on VicPlan at <https://mapshare.maps.vic.gov.au/vicplan> or at the relevant local council.

Note: prior to 8 September 2011, the whole of Victoria was designated as bushfire prone area for the purposes of the building control system.

Further information about the building control system and building in bushfire prone areas can be found on the Victorian Building Authority website <https://www.vba.vic.gov.au>

Copies of the Building Act and Building Regulations are available from <http://www.legislation.vic.gov.au>

For Planning Scheme Provisions in bushfire areas visit <https://www.planning.vic.gov.au>

Copyright © - State Government of Victoria

**Disclaimer:** This content is provided for information purposes only. No claim is made as to the accuracy or authenticity of the content. The Victorian Government does not accept any liability to any person for the information provided.

Read the full disclaimer at <https://www2.delwp.vic.gov.au/discclaimer>

Notwithstanding this disclaimer, a vendor may rely on the information in this report for the purpose of a statement that land is in a bushfire prone area as required by section 32C (b) of the Sale of Land 1962 (Vic).

# Due diligence checklist

## What you need to know before buying a residential property

Before you buy a home, you should be aware of a range of issues that may affect that property and impose restrictions or obligations on you, if you buy it. This checklist aims to help you identify whether any of these issues will affect you. The questions are a starting point only and you may need to seek professional advice to answer some of them. You can find links to organisations and web pages that can help you learn more, by visiting the [Due diligence checklist page on the Consumer Affairs Victoria website](#) ([consumer.vic.gov.au/duediligencechecklist](http://consumer.vic.gov.au/duediligencechecklist)).

## Urban living

### Moving to the inner city?

High density areas are attractive for their entertainment and service areas, but these activities create increased traffic as well as noise and odours from businesses and people. Familiarising yourself with the character of the area will give you a balanced understanding of what to expect.

### Is the property subject to an owners corporation?

If the property is part of a subdivision with common property such as driveways or grounds, it may be subject to an owners corporation. You may be required to pay fees and follow rules that restrict what you can do on your property, such as a ban on pet ownership.

## Growth areas

### Are you moving to a growth area?

You should investigate whether you will be required to pay a growth areas infrastructure contribution.

## Flood and fire risk

### Does this property experience flooding or bushfire?

Properties are sometimes subject to the risk of fire and flooding due to their location. You should properly investigate these risks and consider their implications for land management, buildings and insurance premiums.

## Rural properties

### Moving to the country?

If you are looking at property in a rural zone, consider:

- Is the surrounding land use compatible with your lifestyle expectations? Farming can create noise or odour that may be at odds with your expectations of a rural lifestyle.
- Are you considering removing native vegetation? There are regulations which affect your ability to remove native vegetation on private property.
- Do you understand your obligations to manage weeds and pest animals?

### Can you build new dwellings?

Does the property adjoin crown land, have a water frontage, contain a disused government road, or are there any crown licences associated with the land?

### Is there any earth resource activity such as mining in the area?

You may wish to find out more about exploration, mining and quarrying activity on or near the property and consider the issue of petroleum, geothermal and greenhouse gas sequestration permits, leases and licences, extractive industry authorisations and mineral licences.

## Soil and groundwater contamination

### Has previous land use affected the soil or groundwater?

You should consider whether past activities, including the use of adjacent land, may have caused contamination at the site and whether this may prevent you from doing certain things to or on the land in the future.

(04/10/2016)

## **Land boundaries**

### **Do you know the exact boundary of the property?**

You should compare the measurements shown on the title document with actual fences and buildings on the property, to make sure the boundaries match. If you have concerns about this, you can speak to your lawyer or conveyancer, or commission a site survey to establish property boundaries.

## **Planning controls**

### **Can you change how the property is used, or the buildings on it?**

All land is subject to a planning scheme, run by the local council. How the property is zoned and any overlays that may apply, will determine how the land can be used. This may restrict such things as whether you can build on vacant land or how you can alter or develop the land and its buildings over time.

The local council can give you advice about the planning scheme, as well as details of any other restrictions that may apply, such as design guidelines or bushfire safety design. There may also be restrictions – known as encumbrances – on the property's title, which prevent you from developing the property. You can find out about encumbrances by looking at the section 32 statement.

### **Are there any proposed or granted planning permits?**

The local council can advise you if there are any proposed or issued planning permits for any properties close by. Significant developments in your area may change the local 'character' (predominant style of the area) and may increase noise or traffic near the property.

## **Safety**

### **Is the building safe to live in?**

Building laws are in place to ensure building safety. Professional building inspections can help you assess the property for electrical safety, possible illegal building work, adequate pool or spa fencing and the presence of asbestos, termites, or other potential hazards.

## **Building permits**

### **Have any buildings or retaining walls on the property been altered, or do you plan to alter them?**

There are laws and regulations about how buildings and retaining walls are constructed, which you may wish to investigate to ensure any completed or proposed building work is approved. The local council may be able to give you information about any building permits issued for recent building works done to the property, and what you must do to plan new work. You can also commission a private building surveyor's assessment.

### **Are any recent building or renovation works covered by insurance?**

Ask the vendor if there is any owner-builder insurance or builder's warranty to cover defects in the work done to the property.

## **Utilities and essential services**

### **Does the property have working connections for water, sewerage, electricity, gas, telephone and internet?**

Unconnected services may not be available, or may incur a fee to connect. You may also need to choose from a range of suppliers for these services. This may be particularly important in rural areas where some services are not available.

## **Buyers' rights**

### **Do you know your rights when buying a property?**

The contract of sale and section 32 statement contain important information about the property, so you should request to see these and read them thoroughly. Many people engage a lawyer or conveyancer to help them understand the contracts and ensure the sale goes through correctly. If you intend to hire a professional, you should consider speaking to them before you commit to the sale. There are also important rules about the way private sales and auctions are conducted. These may include a cooling-off period and specific rights associated with 'off the plan' sales. The important thing to remember is that, as the buyer, you have rights.