


Vendor Statement

The vendor makes this statement in respect of the land in accordance with section 32 of the *Sale of Land Act 1962*.

This statement must be signed by the vendor and given to the purchaser before the purchaser signs the contract.
The vendor may sign by electronic signature.

The purchaser acknowledges being given this statement signed by the vendor with the attached documents before the purchaser signed any contract.

Land	30 COXALL ROAD, JEERALANG JUNCTION VIC
-------------	--

Vendor's name	Judith Gail Bond	Date	7/3/24
Vendor's signature			

Purchaser's name		Date	/ /
Purchaser's signature	<hr/>		
Purchaser's name		Date	/ /
Purchaser's signature	<hr/>		

1. FINANCIAL MATTERS

1.1 Particulars of any Rates, Taxes, Charges or Other Similar Outgoings (and any interest on them)

(a) Their total does not exceed: \$3,800.00

1.2 Particulars of any Charge (whether registered or not) imposed by or under any Act to secure an amount due under that Act, including the amount owing under the charge

Not Applicable

1.3 Terms Contract

This section 1.3 only applies if this vendor statement is in respect of a terms contract where the purchaser is obliged to make 2 or more payments (other than a deposit or final payment) to the vendor after the execution of the contract and before the purchaser is entitled to a conveyance or transfer of the land.

Not Applicable

1.4 Sale Subject to Mortgage

This section 1.4 only applies if this vendor statement is in respect of a contract which provides that any mortgage (whether registered or unregistered), is NOT to be discharged before the purchaser becomes entitled to possession or receipts of rents and profits.

Not Applicable

2. INSURANCE

2.1 Damage and Destruction

This section 2.1 only applies if this vendor statement is in respect of a contract which does NOT provide for the land to remain at the risk of the vendor until the purchaser becomes entitled to possession or receipt of rents and profits.

Not Applicable

2.2 Owner Builder

This section 2.2 only applies where there is a residence on the land that was constructed by an owner-builder within the preceding 6 years and section 137B of the Building Act 1993 applies to the residence.

Not Applicable

3. LAND USE

3.1 Easements, Covenants or Other Similar Restrictions

(a) A description of any easement, covenant or other similar restriction affecting the land (whether registered or unregistered):

Not Applicable

(b) Particulars of any existing failure to comply with that easement, covenant or other similar restriction are:

Not Applicable

3.2 Road Access

There is NO access to the property by road if the square box is marked with an 'X'

3.3 Designated Bushfire Prone Area

The land is in a designated bushfire prone area within the meaning of section 192A of the *Building Act* 1993 if the square box is marked with an 'X'

3.4 Planning Scheme

Attached is a certificate with the required specified information.

4. NOTICES

4.1 Notice, Order, Declaration, Report or Recommendation

Particulars of any notice, order, declaration, report or recommendation of a public authority or government department or approved proposal directly and currently affecting the land, being a notice, order, declaration, report, recommendation or approved proposal of which the vendor might reasonably be expected to have knowledge:

Not Applicable

4.2 Agricultural Chemicals

There are NO notices, property management plans, reports or orders in respect of the land issued by a government department or public authority in relation to livestock disease or contamination by agricultural chemicals affecting the ongoing use of the land for agricultural purposes. However, if this is not the case, the details of any such notices, property management plans, reports or orders, are as follows:

NIL

4.3 Compulsory Acquisition

The particulars of any notices of intention to acquire that have been served under section 6 of the *Land Acquisition and Compensation Act 1986* are as follows:

NIL

5. BUILDING PERMITS

Particulars of any building permit issued under the *Building Act 1993* in the preceding 7 years (required only where there is a residence on the land):

Not Applicable

6. OWNERS CORPORATION

This section 6 only applies if the land is affected by an owners corporation within the meaning of the *Owners Corporations Act 2006*.

Not Applicable

7. GROWTH AREAS INFRASTRUCTURE CONTRIBUTION ("GAIC")

Words and expressions in this section 7 have the same meaning as in Part 9B of the *Planning and Environment Act 1987*.

Not Applicable

8. SERVICES

The services which are marked with an 'X' in the accompanying square box are NOT connected to the land:

Electricity supply <input type="checkbox"/>	Gas supply <input checked="" type="checkbox"/>	Water supply <input type="checkbox"/>	Sewerage <input checked="" type="checkbox"/>	Telephone services <input checked="" type="checkbox"/>
---	--	---------------------------------------	--	--

9. TITLE

Attached are copies of the following documents:

9.1 (a) Registered Title

A Register Search Statement and the document, or part of a document, referred to as the 'diagram location' in that statement which identifies the land and its location.

10. SUBDIVISION

10.1 Unregistered Subdivision

This section 10.1 only applies if the land is subject to a subdivision which is not registered.

Not Applicable

10.2 Staged Subdivision

This section 10.2 only applies if the land is part of a staged subdivision within the meaning of section 37 of the

Subdivision Act 1988.

- (a) Attached is a copy of the plan for the first stage if the land is in the second or subsequent stage.
- (b) The requirements in a statement of compliance relating to the stage in which the land is included that have Not been complied With are As follows:
NIL
- (c) The proposals relating to subsequent stages that are known to the vendor are as follows:
NIL
- (d) The contents of any permit under the Planning and Environment Act 1987 authorising the staged subdivision are:
NIL

10.3 Further Plan of Subdivision

This section 10.3 only applies if the land is subject to a subdivision in respect of which a further plan within the meaning of the *Subdivision Act 1988* is proposed.

Not Applicable

11. DISCLOSURE OF ENERGY INFORMATION

(Disclosure of this information is not required under section 32 of the Sale of Land Act 1962 but may be included in this vendor statement for convenience.)

Details of any energy efficiency information required to be disclosed regarding a disclosure affected building or disclosure area affected area of a building as defined by the *Building Energy Efficiency Disclosure Act 2010* (Cth)

- (a) to be a building or part of a building used or capable of being used as an office for administrative, clerical, professional or similar based activities including any support facilities; and
- (b) which has a net lettable area of at least 1000m²; (but does not include a building under a strata title system or if an occupancy permit was issued less than 2 years before the relevant date):

Not Applicable

12. DUE DILIGENCE CHECKLIST

(The Sale of Land Act 1962 provides that the vendor or the vendor's licensed estate agent must make a prescribed due diligence checklist available to purchasers before offering land for sale that is vacant residential land or land on which there is a residence. The due diligence checklist is NOT required to be provided with, or attached to, this vendor statement but the checklist may be attached as a matter of convenience.)

Is attached

13. ATTACHMENTS

(Any certificates, documents and other attachments may be annexed to this section 13)

(Additional information may be added to this section 13 where there is insufficient space in any of the earlier sections)

(Attached is an "Additional Vendor Statement" if section 1.3 (Terms Contract) or section 1.4 (Sale Subject to Mortgage) applies)

Gippsland Water Notice

Latrobe City Notice

14. GST NOTICE

The Purchaser is not required to make a payment under Section 14-250 of Schedule 1 of the Taxation Administration Act 1953 (Cwlth) in relation to the supply of the above property.

Due diligence checklist

What you need to know before buying a residential property

Before you buy a home, you should be aware of a range of issues that may affect that property and impose restrictions or obligations on you, if you buy it. This checklist aims to help you identify whether any of these issues will affect you. The questions are a starting point only and you may need to seek professional advice to answer some of them. You can find links to organisations and web pages that can help you learn more, by visiting the [Due diligence checklist page on the Consumer Affairs Victoria website](#) (consumer.vic.gov.au/duediligencechecklist).

Urban living

Moving to the inner city?

High density areas are attractive for their entertainment and service areas, but these activities create increased traffic as well as noise and odours from businesses and people. Familiarising yourself with the character of the area will give you a balanced understanding of what to expect.

Is the property subject to an owners corporation?

If the property is part of a subdivision with common property such as driveways or grounds, it may be subject to an owners corporation. You may be required to pay fees and follow rules that restrict what you can do on your property, such as a ban on pet ownership.

Growth areas

Are you moving to a growth area?

You should investigate whether you will be required to pay a growth areas infrastructure contribution.

Flood and fire risk

Does this property experience flooding or bushfire?

Properties are sometimes subject to the risk of fire and flooding due to their location. You should properly investigate these risks and consider their implications for land management, buildings and insurance premiums.

Rural properties

Moving to the country?

If you are looking at property in a rural zone, consider:

- Is the surrounding land use compatible with your lifestyle expectations? Farming can create noise or odour that may be at odds with your expectations of a rural lifestyle.
- Are you considering removing native vegetation? There are regulations which affect your ability to remove native vegetation on private property.
- Do you understand your obligations to manage weeds and pest animals?

Can you build new dwellings?

Does the property adjoin crown land, have a water frontage, contain a disused government road, or are there any crown licences associated with the land?

Is there any earth resource activity such as mining in the area?

You may wish to find out more about exploration, mining and quarrying activity on or near the property and consider the issue of petroleum, geothermal and greenhouse gas sequestration permits, leases and licences, extractive industry authorisations and mineral licences.

Soil and groundwater contamination

Has previous land use affected the soil or groundwater?

You should consider whether past activities, including the use of adjacent land, may have caused contamination at the site and whether this may prevent you from doing certain things to or on the land in the future.

(04/10/2016)

Land boundaries

Do you know the exact boundary of the property?

You should compare the measurements shown on the title document with actual fences and buildings on the property, to make sure the boundaries match. If you have concerns about this, you can speak to your lawyer or conveyancer, or commission a site survey to establish property boundaries.

Planning controls

Can you change how the property is used, or the buildings on it?

All land is subject to a planning scheme, run by the local council. How the property is zoned and any overlays that may apply, will determine how the land can be used. This may restrict such things as whether you can build on vacant land or how you can alter or develop the land and its buildings over time.

The local council can give you advice about the planning scheme, as well as details of any other restrictions that may apply, such as design guidelines or bushfire safety design. There may also be restrictions – known as encumbrances – on the property's title, which prevent you from developing the property. You can find out about encumbrances by looking at the section 32 statement.

Are there any proposed or granted planning permits?

The local council can advise you if there are any proposed or issued planning permits for any properties close by. Significant developments in your area may change the local 'character' (predominant style of the area) and may increase noise or traffic near the property.

Safety

Is the building safe to live in?

Building laws are in place to ensure building safety. Professional building inspections can help you assess the property for electrical safety, possible illegal building work, adequate pool or spa fencing and the presence of asbestos, termites, or other potential hazards.

Building permits

Have any buildings or retaining walls on the property been altered, or do you plan to alter them?

There are laws and regulations about how buildings and retaining walls are constructed, which you may wish to investigate to ensure any completed or proposed building work is approved. The local council may be able to give you information about any building permits issued for recent building works done to the property, and what you must do to plan new work. You can also commission a private building surveyor's assessment.

Are any recent building or renovation works covered by insurance?

Ask the vendor if there is any owner-builder insurance or builder's warranty to cover defects in the work done to the property.

Utilities and essential services

Does the property have working connections for water, sewerage, electricity, gas, telephone and internet?

Unconnected services may not be available, or may incur a fee to connect. You may also need to choose from a range of suppliers for these services. This may be particularly important in rural areas where some services are not available.

Buyers' rights

Do you know your rights when buying a property?

The contract of sale and section 32 statement contain important information about the property, so you should request to see these and read them thoroughly. Many people engage a lawyer or conveyancer to help them understand the contracts and ensure the sale goes through correctly. If you intend to hire a professional, you should consider speaking to them before you commit to the sale. There are also important rules about the way private sales and auctions are conducted. These may include a cooling-off period and specific rights associated with 'off the plan' sales. The important thing to remember is that, as the buyer, you have rights.

Copyright State of Victoria. No part of this publication may be reproduced except as permitted by the Copyright Act 1968 (Cth), to comply with a statutory requirement or pursuant to a written agreement. The information is only valid at the time and in the form obtained from the LANDATA REGD TM System. None of the State of Victoria, its agents or contractors, accepts responsibility for any subsequent publication or reproduction of the information.

The Victorian Government acknowledges the Traditional Owners of Victoria and pays respects to their ongoing connection to their Country, History and Culture. The Victorian Government extends this respect to their Elders, past, present and emerging.

REGISTER SEARCH STATEMENT (Title Search) Transfer of Land Act 1958

VOLUME 08535 FOLIO 906

Security no : 124113134681Y
Produced 04/03/2024 02:16 PM

LAND DESCRIPTION

Lot 5 on Plan of Subdivision 056799.
PARENT TITLE Volume 06778 Folio 500
Created by instrument C017743 26/08/1964

REGISTERED PROPRIETOR

Estate Fee Simple
Sole Proprietor

JUDITH GAIL BOND of 30 COXALL ROAD JEERALANG JUNCTION VIC 3840
AJ071410F 15/07/2011

ENCUMBRANCES, CAVEATS AND NOTICES

Any encumbrances created by Section 98 Transfer of Land Act 1958 or Section 24 Subdivision Act 1988 and any other encumbrances shown or entered on the plan or imaged folio set out under DIAGRAM LOCATION below.

DIAGRAM LOCATION

SEE LP056799 FOR FURTHER DETAILS AND BOUNDARIES

ACTIVITY IN THE LAST 125 DAYS

NIL

-----END OF REGISTER SEARCH STATEMENT-----

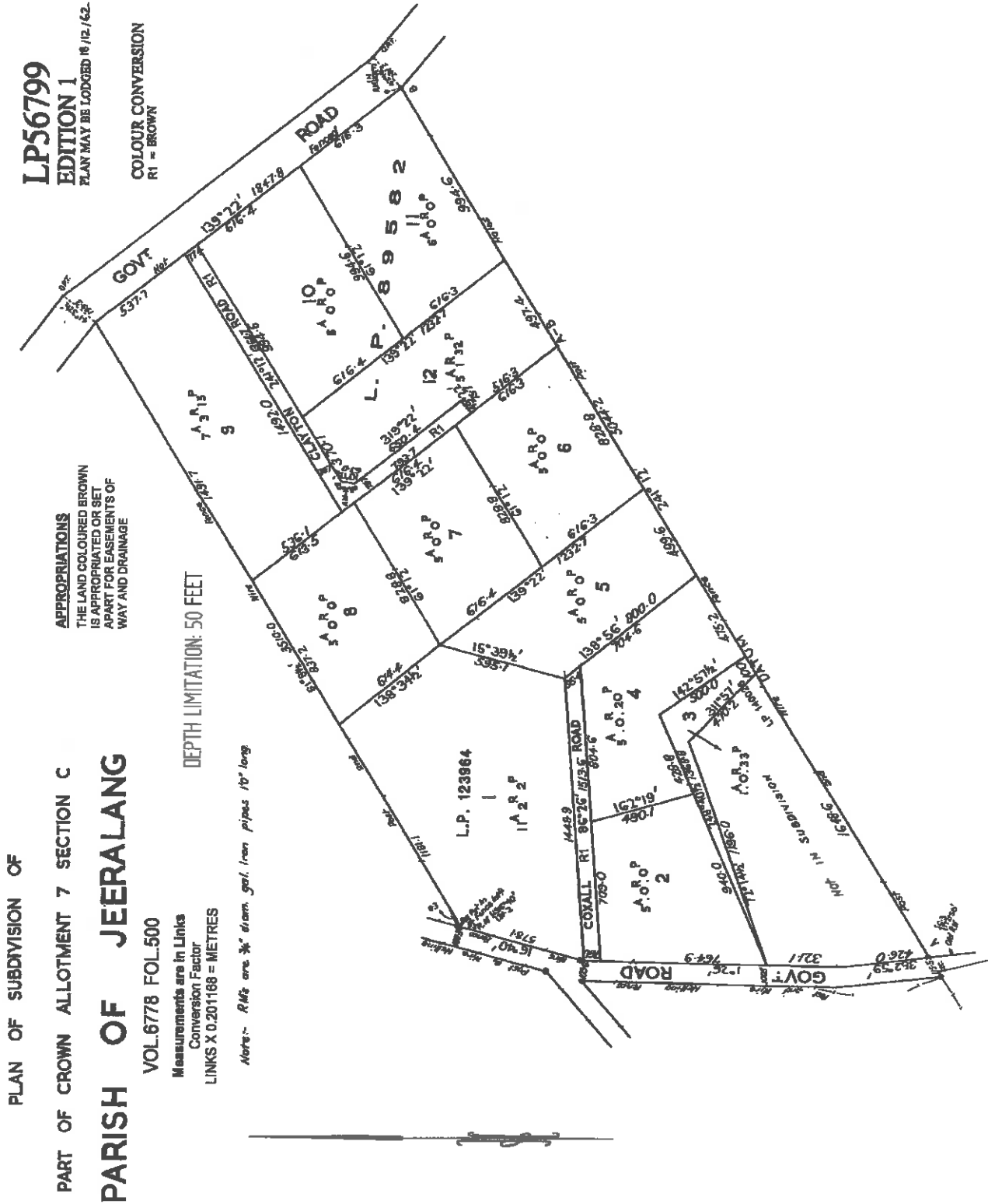
Additional information: (not part of the Register Search Statement)

Street Address: 30 COXALL ROAD JEERALANG JUNCTION VIC 3840

DOCUMENT END

Delivered from the LANDATA® System by InfoTrack Pty Ltd.

The information supplied by Triconvey (Reseller) has been obtained from InfoTrack Pty Limited by agreement between them. The information supplied has been obtained by InfoTrack Pty Limited who is licensed by the State of Victoria to provide this information via LANDATA® System.



LP56799
EDITION 1
 PLAN MAY BE LODGED 16 /12 /62.

APPROPRIATIONS
 THE LAND COLOURED BROWN IS APPROPRIATED OR SET APART FOR EASEMENTS OF WAY AND DRAINAGE

PLAN OF SUBDIVISION OF
PART OF CROWN ALLOTMENT 7 SECTION C
PARISH OF JEERALANG
VOL.6778 FOL.500
 Measurements are in Links
 Conversion Factor
 LINKS X 0.201168 = METRES

COLOUR CONVERSION
 R1 = BROWN

DEPTH LIMITATION: 50 FEET

Notes: RMs are 3/4" diam. gal. iron pipes 10" long

From www.planning.vic.gov.au at 04 March 2024 02:13 PM

PROPERTY DETAILS

Address: **30 COXALL ROAD JEERALANG JUNCTION 3840**
 Lot and Plan Number: **Lot 5 LP56799**
 Standard Parcel Identifier (SPI): **5\LP56799**
 Local Government Area (Council): **LATROBE**
 Council Property Number: **20205**
 Planning Scheme: **Latrobe**
 Directory Reference: **Vicroads 97 H7**

www.latrobe.vic.gov.au

[Planning Scheme - Latrobe](#)

UTILITIES

Rural Water Corporation: **Southern Rural Water**
 Urban Water Corporation: **Gippsland Water**
 Melbourne Water: **Outside drainage boundary**
 Power Distributor: **AUSNET**

STATE ELECTORATES

Legislative Council: **EASTERN VICTORIA**
 Legislative Assembly: **GIPPSLAND SOUTH**

OTHER

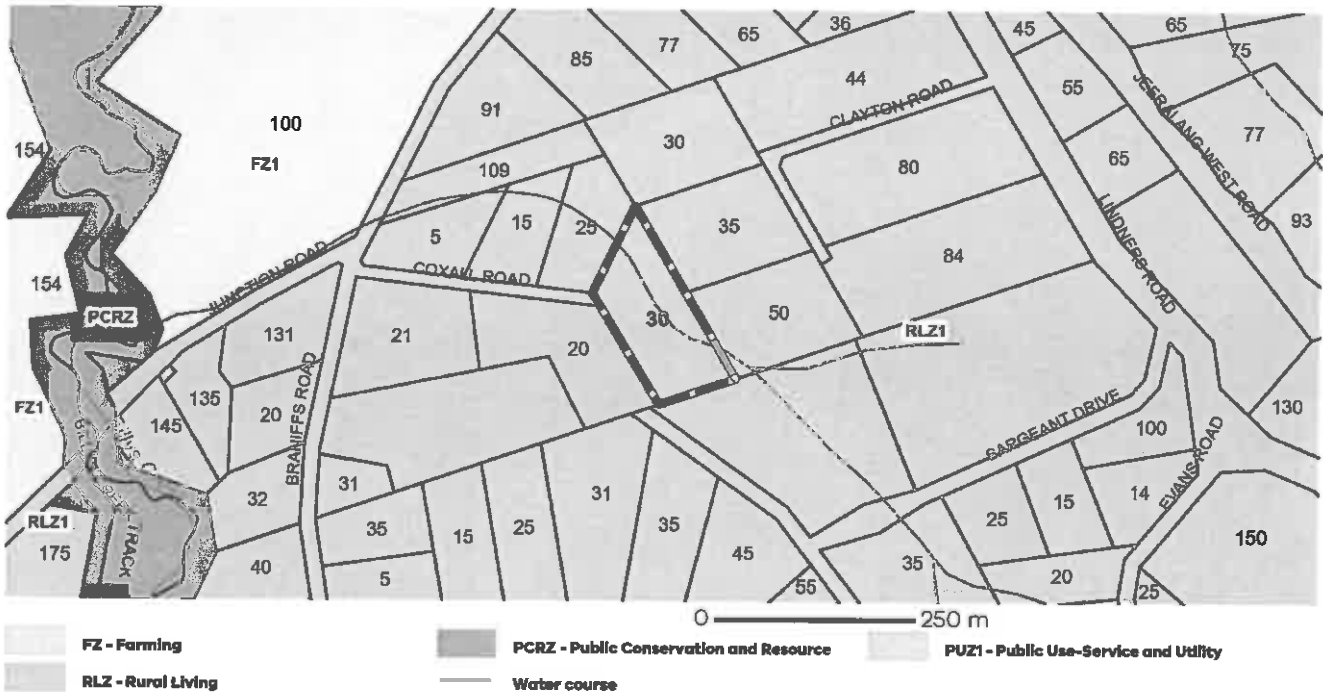
Registered Aboriginal Party: **Gunaikurnal Land and Waters Aboriginal Corporation**

[View location in VicPlan](#)

Planning Zones

[RURAL LIVING ZONE \(RLZ\)](#)

[RURAL LIVING ZONE - SCHEDULE 1 \(RLZ1\)](#)



Note: labels for zones may appear outside the actual zone - please compare the labels with the legend.

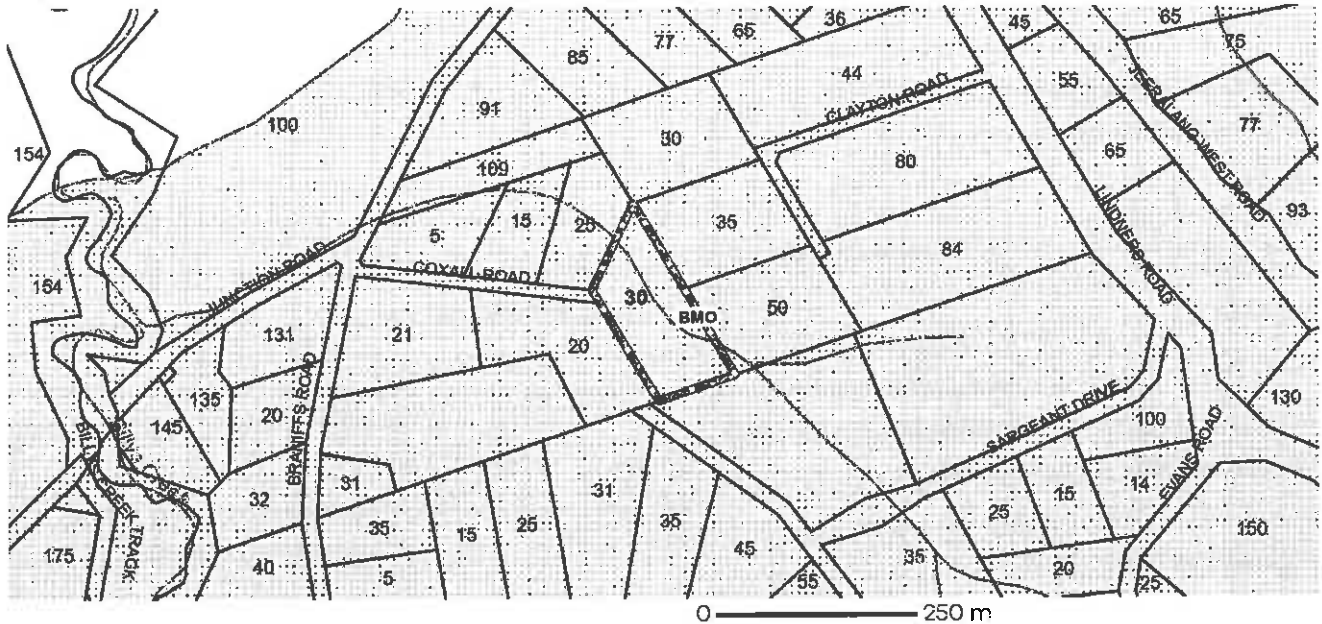
Copyright © - State Government of Victoria

Disclaimer: This content is provided for information purposes only. No claim is made as to the accuracy or authenticity of the content. The Victorian Government does not accept any liability to any person for the information provided. Read the full disclaimer at <http://www.dclwp.vic.gov.au/disclaimer>

Notwithstanding this disclaimer, a vendor may rely on the information in this report for the purpose of a statement that land is in a bushfire prone area as required by section 32C (b) of the Sale of Land 1962 (Vic).

Planning Overlays

BUSHFIRE MANAGEMENT OVERLAY (BMO)



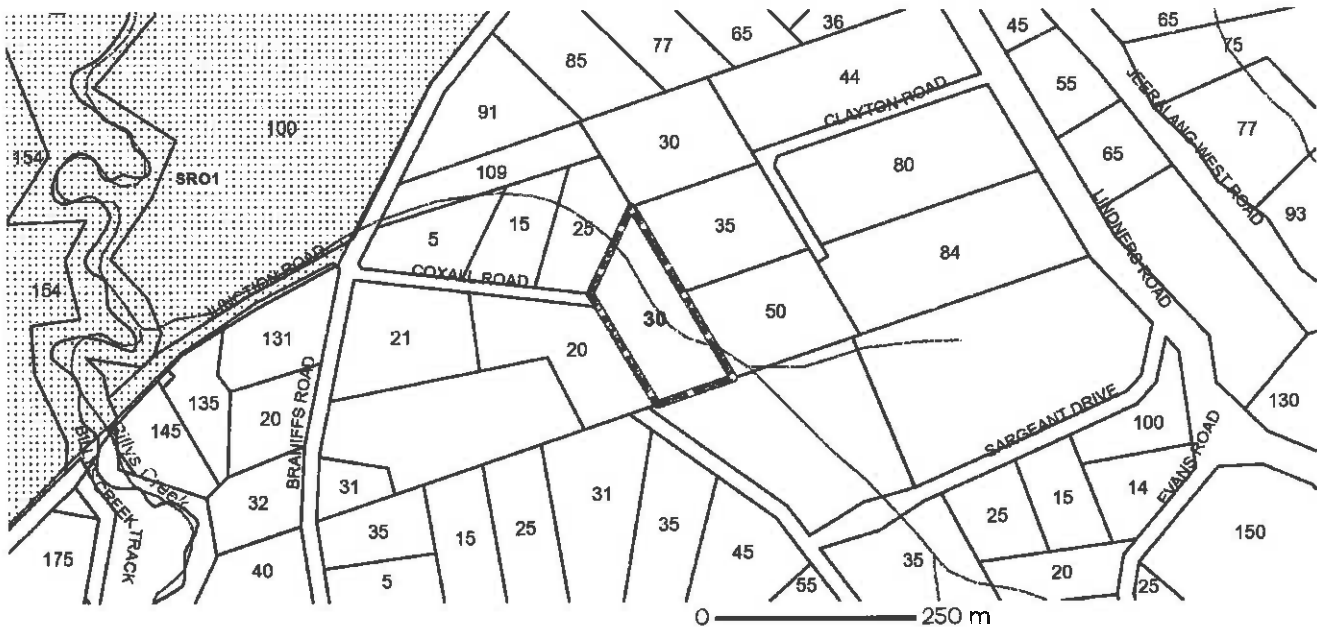
BMO - Bushfire Management Overlay Water course

Note: due to overlaps, some overlays may not be visible, and some colours may not match those in the legend

OTHER OVERLAYS

Other overlays in the vicinity not directly affecting this land

STATE RESOURCE OVERLAY (SRO)



SRO - State Resource Overlay Water course

Note: due to overlaps, some overlays may not be visible, and some colours may not match those in the legend

Copyright © - State Government of Victoria

Disclaimer: This content is provided for information purposes only. No claim is made as to the accuracy or authenticity of the content. The Victorian Government does not accept any liability to any person for the information provided.

Read the full disclaimer at <https://www.delwp.vic.gov.au/disclaimer>

Notwithstanding this disclaimer, a vendor may rely on the information in this report for the purpose of a statement that land is in a bushfire prone area as required by section 32C (b) of the Sale of Land 1962 (Vic).

Further Planning Information

Planning scheme data last updated on 7 December 2023.

A **planning scheme** sets out policies and requirements for the use, development and protection of land. This report provides information about the zone and overlay provisions that apply to the selected land. Information about the State and local policy, particular, general and operational provisions of the local planning scheme that may affect the use of this land can be obtained by contacting the local council or by visiting <https://www.planning.vic.gov.au>

This report is NOT a **Planning Certificate** issued pursuant to Section 199 of the **Planning and Environment Act 1987**. It does not include information about exhibited planning scheme amendments, or zonings that may affect the land. To obtain a Planning Certificate go to Titles and Property Certificates at Landata - <https://www.landata.vic.gov.au>

For details of surrounding properties, use this service to get the Reports for properties of interest.

To view planning zones, overlay and heritage information in an interactive format visit <https://mapshare.maps.vic.gov.au/vicplan>

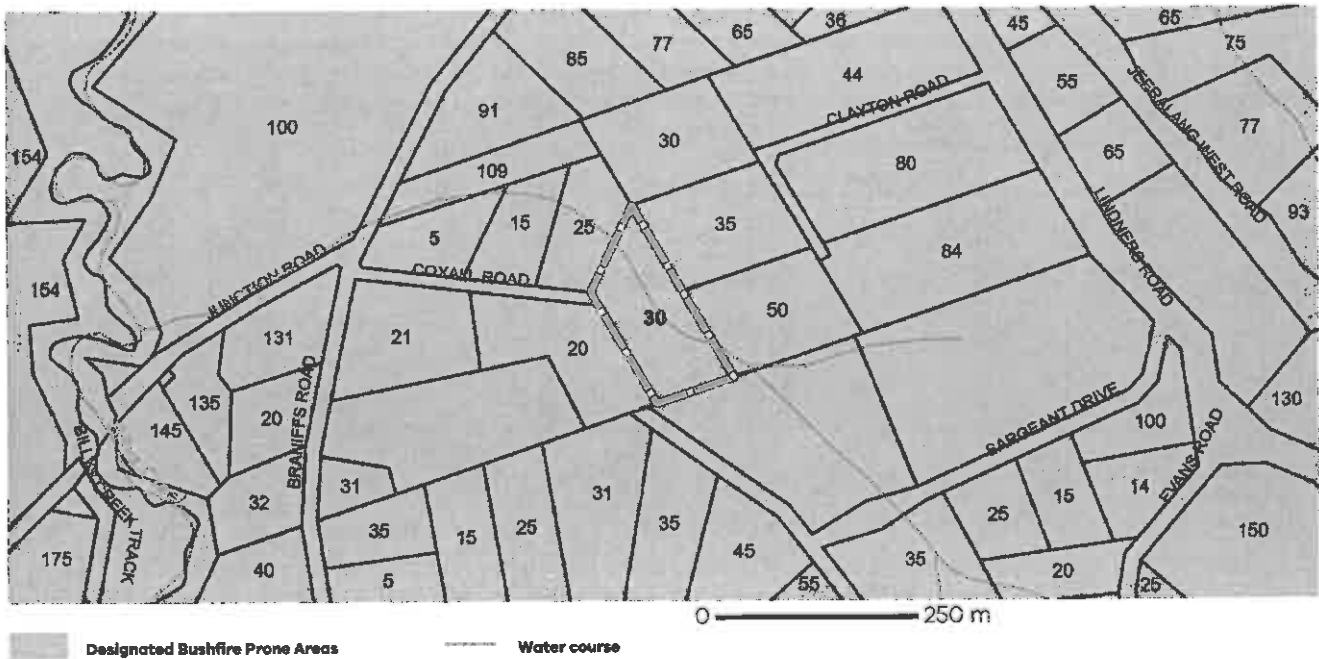
For other information about planning in Victoria visit <https://www.planning.vic.gov.au>

Designated Bushfire Prone Areas

This property is in a designated bushfire prone area. Special bushfire construction requirements apply to the part of the property mapped as a designated bushfire prone area (BPA). Planning provisions may apply.

Where part of the property is mapped as BPA, if no part of the building envelope or footprint falls within the BPA area, the BPA construction requirements do not apply.

Note: the relevant building surveyor determines the need for compliance with the bushfire construction requirements.



Designated BPA are determined by the Minister for Planning following a detailed review process. The Building Regulations 2018, through adoption of the Building Code of Australia, apply bushfire protection standards for building works in designated BPA.

Designated BPA maps can be viewed on VicPlan at <https://mapshare.vic.gov.au/vicplan/> or at the relevant local council.

Create a BPA definition plan in [VicPlan](#) to measure the BPA.

Information for lot owners building in the BPA is available at <https://www.planning.vic.gov.au>.

Further information about the building control system and building in bushfire prone areas can be found on the Victorian Building Authority website <https://www.vba.vic.gov.au>. Copies of the Building Act and Building Regulations are available from <http://www.legislation.vic.gov.au>. For Planning Scheme Provisions in bushfire areas visit <https://www.planning.vic.gov.au>.

Native Vegetation

Native plants that are indigenous to the region and important for biodiversity might be present on this property. This could include trees, shrubs, herbs, grasses or aquatic plants. There are a range of regulations that may apply including need to obtain a planning permit under Clause 52.17 of the local planning scheme. For more information see [Native Vegetation \(Clause 52.17\)](#) with local variations in [Native Vegetation \(Clause 52.17\) Schedule](#).

To help identify native vegetation on this property and the application of Clause 52.17 please visit the Native Vegetation Information Management system <https://nvim.delwp.vic.gov.au/> and [Native vegetation \(environment.vic.gov.au\)](http://Native.vegetation.environment.vic.gov.au) or please contact your relevant council.

You can find out more about the natural values on your property through NatureKit [NatureKit \(environment.vic.gov.au\)](http://NatureKit.environment.vic.gov.au)

Copyright © - State Government of Victoria

Disclaimer: This content is provided for information purposes only. No claim is made as to the accuracy or authenticity of the content. The Victorian Government does not accept any liability to any person for the information provided.
Read the full disclaimer at <https://www.delwp.vic.gov.au/disclaimer>.

Notwithstanding this disclaimer, a vendor may rely on the information in this report for the purpose of a statement that land is in a bushfire prone area as required by section 32C (b) of the Sale of Land 1962 (Vic).



**Gippsland
Water**

Customer enquiries
1800 050 500

Faults & emergencies 24hrs
1800 057 057

www.gippswater.com.au



J Bond
PO Box 33
CHURCHILL VIC 3842



034
R000184
R1_417

Account number:

0015863608

Amount due:

\$135.13

Pay by:

9 January 2024

Date of issue: 12 December 2023

Tax Invoice: 6723302

Service address:

30 Coxall Rd Jeeralang Junction Vic 3840

Previous balance \$52.33

Payments received
up to 12 December 2023 \$52.33 CR

Balance \$0.00

Current charges (over page) \$200.83

Concession entitlement \$65.70 CR

Total amount due \$135.13

Total includes GST of \$0.00

Payment assistance is available
If you are having difficulty paying your bill, we can help. Call us on 1800 050 500.

We issue invoices three times per year.

*B.D. 1/1/24.
Rec 932 444*

How to pay



Direct Debit

To register for direct debit call us or visit www.gippswater.com.au/direct-debit



BPAY

Bill Code: 3475
Ref: 3680 0000 1586 3608 0



Online

Scan the QR code with your smartphone or go to my.gippswater.com.au/pay-now to pay with Visa or Mastercard.



Phone

Call 1800 050 500 and select Option 1.



Post Office

Pay in person at any Australia Post outlet.



To mail your payment, detach the bottom section of the next page and mail with your cheque to:
PO Box 348 TRARALGON VIC 3844.



Centrelink

Use Centrelink to make regular deductions from your Centrelink payment. Centrelink is a voluntary and easy payment option available to Centrelink customers. Go to servicesaustralia.gov.au/centrelink for more information on how to set up your Centrelink deductions.

Valuation and Rates Notice

For the period 1 July 2023 to 30 June 2024



034 15388

Ms J G Bond
PO Box 33
CHURCHILL VIC 3842

To be eligible for the Instalment program and receive reminder notices, you must pay the first instalment in full by 30 September 2023

Assessment number: 202051

Issue date: 17/08/2023

Your payment options:

Pay by instalment

Instalment 1 \$576.65

Due: 30 Sept 2023

Instalment 2 \$576.60

Due: 30 Nov 2023

Instalment 3 \$576.60

Due: 28 Feb 2024

Instalment 4 \$576.60

Due: 31 May 2024

OR

Full payment

Due date: \$2,306.45
15 February 2024

Payment Plan or Difficulty paying on time?

Contact us to apply for an alternative payment plan. Phone 1300 367 700 or email rates@latrobe.vic.gov.au

*Partial BTPay
5/9 #512303
2103125648*

Property: 30 Coxall Road, JEERALANG JUNCTION VIC 3840

Description: L 5 LP 56799
AVPCC: 117 - Residential Rural/Rural Lifestyle
(see reverse)

Capital Improved Value (CIV): \$640,000 Valuation date: 01/01/2023
Effective as at: 01/07/2023

Payments

Council rates and charges

General Rates Residential (0.00293783 x CIV)	\$1,880.20
Municipal Charge	\$149.00
Garbage Charge (Rubbish x1, Recycling x1, Green Waste x1)	\$393.00
State Government Concession	-\$253.20

State government charges

Fire Service Property Levy - Residential (0.000046 x CIV)	\$29.45
Fire Services Property Levy Fixed Charge	\$125.00
EPA Victoria Landfill Levy	\$33.00
State Government Concession	-\$50.00

Total amount payable \$2,306.45

Payments made on or after 11 August 2023 may not be included

Full payment: \$2,306.45

Instalment: \$576.65

Assessment number: 202051

Property: 30 Coxall Road, JEERALANG JUNCTION VIC 3840



Billers Code: 6072
Ref: 202051

Pay 24 hours a day by phone or internet, direct from your bank account or via BPAY View.



Billers Code: 0359
Ref: 202051

Pay 24 hours a day by credit card:

Online: www.auspost.com.au/postbillpay

Phone: 13 18 16



*359 202051

Council Use Only



Direct debit

To arrange regular deductions, including weekly, fortnightly or monthly, from your bank account. Visit www.latrobe.vic.gov.au/directdebit or call 1300 367 700 to obtain a direct debit form.

In person

At any Latrobe City Service Centre or Library, (locations on reverse) or Australia Post outlet.

Mail

Detach this slip and send with payment to: Latrobe City Council
PO BOX 264, Morwell VIC 3840.

Centrepay

To arrange regular deductions from your Centrelink payment, please use your Centrelink online account, Express Plus Centrelink mobile app or you can contact Centrelink in person or by phone and quote reference number (CRN): 555 070 553H.

You now have a choice

...receive your rates notice by email.

Visit: <https://erates.latrobe.vic.gov.au/erates>

See page three for more details.

Please retain this notice for your records as a fee of \$21.00 may be charged for replacement copies. Or, see page three for instructions on how to register for electronic notices in order to obtain a replacement copy free of charge.

More information overpage

