

REAL PROPERTY ACT, 1886



The Registrar-General certifies that this Title Register Search displays the records maintained in the Register Book and other notations at the time of searching.



## Certificate of Title - Volume 6097 Folio 234

Parent Title(s) CT 5659/796  
Creating Dealing(s) RTC 11789641  
Title Issued 18/07/2012 Edition 4 Edition Issued 10/11/2021

## Estate Type

FEE SIMPLE

## Registered Proprietor

JOSEPHINE ELLEN NEAGLE  
SHAUN PAUL LAPERE  
OF 32 SUTTON AVENUE SEACOMBE GARDENS SA 5047  
AS JOINT TENANTS

## Description of Land

ALLOTMENT 15 DEPOSITED PLAN 89626  
IN THE AREA NAMED SEACOMBE GARDENS  
HUNDRED OF NOARLUNGA

## Easements

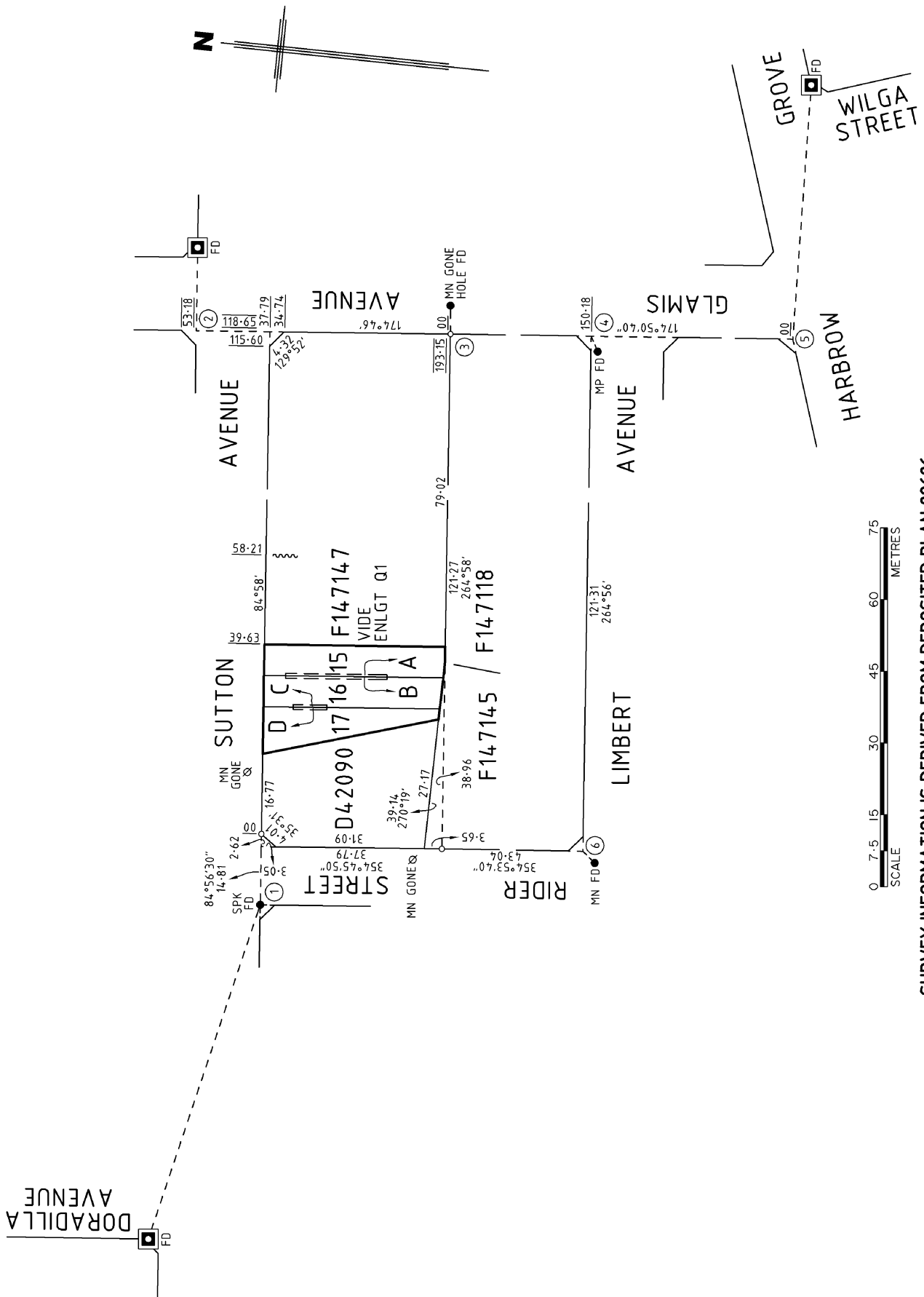
SUBJECT TO PARTY WALL RIGHT(S) OVER THE LAND MARKED A (RTC 11789641)  
TOGETHER WITH PARTY WALL RIGHT(S) OVER THE LAND MARKED B (RTC 11789641)


## Schedule of Dealings

Dealing Number	Description
13651743	MORTGAGE TO ING BANK (AUSTRALIA) LTD. (ACN: 000 893 292)

## Notations

Dealings Affecting Title	NIL
Priority Notices	NIL
Notations on Plan	NIL
Registrar-General's Notes	NIL
Administrative Interests	NIL





# Property Interest Report

Provided by Land Services SA on behalf of the South Australian Government

Title Reference	CT 6097/234	Reference No. 2423235
Registered Proprietors	J E*NEAGLE & ANR	Prepared 29/11/2022 16:18
Address of Property	32 SUTTON AVENUE, SEACOMBE GARDENS, SA 5047	
Local Govt. Authority	THE CORPORATION OF THE CITY OF MARION	
Local Govt. Address	PO BOX 21 OAKLANDS PARK SA 5046	

This report provides information that may be used to complete a Form 1 as prescribed in the *Land and Business (Sale and Conveyancing) Act 1994*

## Table of Particulars

Particulars of mortgages, charges and prescribed encumbrances affecting the land as identified in Division 1 of the Schedule to Form 1 as described in the Regulations to the *Land and Business (Sale and Conveyancing) Act 1994*

All enquiries relating to the Regulations or the Form 1 please contact Consumer & Business Services between 8:30 am and 5:00 pm on 131 882 or via their website [www.cbs.sa.gov.au](http://www.cbs.sa.gov.au)

Prescribed encumbrance	Particulars (Particulars in bold indicates further information will be provided)
------------------------	--

### 1. General

- |     |  |  |
|-----|--|--|
| 1.1 | Mortgage of land<br><br><i>[Note - Do not omit this item. The item and its heading must be included in the statement even if not applicable.]</i>  | Refer to the Certificate of Title  |
| 1.2 | Easement<br>(whether over the land or annexed to the land)<br><br>Note--"Easement" includes rights of way and party wall rights<br><br><i>[Note - Do not omit this item. The item and its heading must be included in the statement even if not applicable.]</i>   | Refer to the Certificate of Title  |
| 1.3 | Restrictive covenant<br><br><i>[Note - Do not omit this item. The item and its heading must be included in the statement even if not applicable.]</i>  | Refer to the Certificate of Title for details of any restrictive covenants as an encumbrance |
| 1.4 | Lease, agreement for lease, tenancy agreement or licence<br>(The information does not include information about any sublease or subtenancy. That information may be sought by the purchaser from the lessee or tenant or sublessee or subtenant.)<br><br><i>[Note - Do not omit this item. The item and its heading must be included in the statement even if not applicable.]</i> | Refer to the Certificate of Title<br><br>also<br><br>Contact the vendor for these details    |
| 1.5 | Caveat   | Refer to the Certificate of Title  |
| 1.6 | Lien or notice of a lien   | Refer to the Certificate of Title  |

### 2. Aboriginal Heritage Act 1988

- |     |   |   |
|-----|---|---|
| 2.1 | section 9 - Registration in central archives of an Aboriginal site or object              | Aboriginal Affairs and Reconciliation in AGD has no registered entries for Aboriginal sites or objects affecting this title |
| 2.2 | section 24 - Directions prohibiting or restricting access to, or activities on, a site or | Aboriginal Affairs and Reconciliation in AGD has no record of any direction affecting this title                            |

an area surrounding a site

2.3 Part 3 Division 6 - Aboriginal heritage agreement

Aboriginal Affairs and Reconciliation in AGD has no record of any agreement affecting this title

also

Refer to the Certificate of Title

3. ***Burial and Cremation Act 2013***

3.1 section 8 - Human remains interred on land

Births, Deaths and Marriages in AGD has no record of any gravesites relating to this title

also

contact the vendor for these details

4. ***Crown Rates and Taxes Recovery Act 1945***

4.1 section 5 - Notice requiring payment

Crown Lands Program in DEW has no record of any notice affecting this title

5. ***Development Act 1993 (repealed)***

5.1 section 42 - Condition (that continues to apply) of a development authorisation

State Planning Commission in the Department for Trade and Investment has no record of any conditions that continue to apply, affecting this title

*[Note - Do not omit this item. The item and its heading must be included in the statement even if not applicable.]*

also

Contact the Local Government Authority for other details that might apply

5.2 section 50(1) - Requirement to vest land in a council or the Crown to be held as open space

State Planning Commission in the Department for Trade and Investment has no record of any conditions that continue to apply, affecting this title

also

Contact the Local Government Authority for other details that might apply

5.3 section 50(2) - Agreement to vest land in a council or the Crown to be held as open space

State Planning Commission in the Department for Trade and Investment has no record of any conditions that continue to apply, affecting this title

also

Contact the Local Government Authority for other details that might apply

5.4 section 55 - Order to remove or perform work

State Planning Commission in the Department for Trade and Investment has no record of any order or notice affecting this title

also

Contact the Local Government Authority for other details that might apply

5.5 section 56 - Notice to complete development

State Planning Commission in the Department for Trade and Investment has no record of any order or notice affecting this title

also

Contact the Local Government Authority for other details that might apply

5.6 section 57 - Land management agreement

Refer to the Certificate of Title

5.7 section 60 - Notice of intention by building owner

Contact the vendor for these details

5.8 section 69 - Emergency order

State Planning Commission in the Department for Trade and Investment has no record of any order affecting this title

also

Contact the Local Government Authority for other details that might apply

5.9 section 71 - Fire safety notice

Building Fire Safety Committee in the Department for Trade and Investment has no record of any notice affecting this title

5.10	section 84 - Enforcement notice	State Planning Commission in the Department for Trade and Investment has no record of any conditions that continue to apply, affecting this title  also  Contact the Local Government Authority for other details that might apply
5.11	section 85(6), 85(10) or 106 - Enforcement order	State Planning Commission in the Department for Trade and Investment has no record of any conditions that continue to apply, affecting this title  also  Contact the Local Government Authority for other details that might apply
5.12	Part 11 Division 2 - Proceedings	Contact the Local Government Authority for other details that might apply  also  Contact the vendor for these details

## 6. Repealed Act conditions

6.1	Condition (that continues to apply) of an approval or authorisation granted under the <i>Building Act 1971</i> (repealed), the <i>City of Adelaide Development Control Act, 1976</i> (repealed), the <i>Planning Act 1982</i> (repealed) or the <i>Planning and Development Act 1966</i> (repealed)  <i>[Note - Do not omit this item. The item and its heading must be included in the statement even if not applicable.]</i>	State Planning Commission in the Department for Trade and Investment has no record of any conditions that continue to apply, affecting this title  also  Contact the Local Government Authority for other details that might apply
-----	--	--

## 7. Emergency Services Funding Act 1998

7.1	section 16 - Notice to pay levy	<b>An Emergency Services Levy Certificate will be forwarded.</b> <b>If you do not receive the certificate within four (4) working days please contact the RevenueSA Customer Contact Centre on (08) 8226 3750.</b>  <b>Clients who have misplaced or not received their certificates and are RevenueSA Online users should log into RevenueSA Online and reprint their certificates</b> <b><a href="http://www.revenuesaonline.sa.gov.au">www.revenuesaonline.sa.gov.au</a></b>
-----	---------------------------------	---

## 8. Environment Protection Act 1993

8.1	section 59 - Environment performance agreement that is registered in relation to the land	EPA (SA) does not have any current Performance Agreements registered on this title
8.2	section 93 - Environment protection order that is registered in relation to the land	EPA (SA) does not have any current Environment Protection Orders registered on this title
8.3	section 93A - Environment protection order relating to cessation of activity that is registered in relation to the land	EPA (SA) does not have any current Orders registered on this title
8.4	section 99 - Clean-up order that is registered in relation to the land	EPA (SA) does not have any current Clean-up orders registered on this title
8.5	section 100 - Clean-up authorisation that is registered in relation to the land	EPA (SA) does not have any current Clean-up authorisations registered on this title
8.6	section 103H - Site contamination assessment order that is registered in relation to the land	EPA (SA) does not have any current Orders registered on this title
8.7	section 103J - Site remediation order that is registered in relation to the land	EPA (SA) does not have any current Orders registered on this title
8.8	section 103N - Notice of declaration of special management area in relation to the land (due to possible existence of site contamination)	EPA (SA) does not have any current Orders registered on this title

8.9	section 103P - Notation of site contamination audit report in relation to the land	EPA (SA) does not have any current Orders registered on this title
8.10	section 103S - Notice of prohibition or restriction on taking water affected by site contamination in relation to the land	EPA (SA) does not have any current Orders registered on this title
<b>9.</b>	<b><i>Fences Act 1975</i></b>	
9.1	section 5 - Notice of intention to perform fencing work	Contact the vendor for these details
<b>10.</b>	<b><i>Fire and Emergency Services Act 2005</i></b>	
10.1	section 105F - (or section 56 or 83 (repealed)) - Notice to take action to prevent outbreak or spread of fire	Contact the Local Government Authority for other details that might apply Where the land is outside a council area, contact the vendor
<b>11.</b>	<b><i>Food Act 2001</i></b>	
11.1	section 44 - Improvement notice	Public Health in DHW has no record of any notice or direction affecting this title also Contact the Local Government Authority for other details that might apply
11.2	section 46 - Prohibition order	Public Health in DHW has no record of any notice or direction affecting this title also Contact the Local Government Authority for other details that might apply
<b>12.</b>	<b><i>Ground Water (Qualco-Sunlands) Control Act 2000</i></b>	
12.1	Part 6 - risk management allocation	Qualco Sunlands Ground Water Control Trust has no record of any allocation affecting this title
12.2	section 56 - Notice to pay share of Trust costs, or for unauthorised use of water, in respect of irrigated property	DEW Water Licensing has no record of any notice affecting this title
<b>13.</b>	<b><i>Heritage Places Act 1993</i></b>	
13.1	section 14(2)(b) - Registration of an object of heritage significance	Heritage Branch in DEW has no record of any registration affecting this title
13.2	section 17 or 18 - Provisional registration or registration	Heritage Branch in DEW has no record of any registration affecting this title
13.3	section 30 - Stop order	Heritage Branch in DEW has no record of any stop order affecting this title
13.4	Part 6 - Heritage agreement	Heritage Branch in DEW has no record of any agreement affecting this title also Refer to the Certificate of Title
13.5	section 38 - "No development" order	Heritage Branch in DEW has no record of any "No development" order affecting this title
<b>14.</b>	<b><i>Highways Act 1926</i></b>	
14.1	Part 2A - Establishment of control of access from any road abutting the land	Transport Assessment Section within DIT has no record of any registration affecting this title
<b>15.</b>	<b><i>Housing Improvement Act 1940 (repealed)</i></b>	
15.1	section 23 - Declaration that house is undesirable or unfit for human habitation	Contact the Local Government Authority for other details that might apply
15.2	Part 7 (rent control for substandard houses) - notice or declaration	Housing Safety Authority has no record of any notice or declaration affecting this title
<b>16.</b>	<b><i>Housing Improvement Act 2016</i></b>	

16.1	Part 3 Division 1 - Assessment, improvement or demolition orders	Housing Safety Authority has no record of any notice or declaration affecting this title
16.2	section 22 - Notice to vacate premises	Housing Safety Authority has no record of any notice or declaration affecting this title
16.3	section 25 - Rent control notice	Housing Safety Authority has no record of any notice or declaration affecting this title

## **17. *Land Acquisition Act 1969***

17.1	section 10 - Notice of intention to acquire	Refer to the Certificate of Title for any notice of intention to acquire also Contact the Local Government Authority for other details that might apply
------	---	---

## **18. *Landscape South Australia Act 2019***

18.1	section 72 - Notice to pay levy in respect of costs of regional landscape board	The regional landscape board has no record of any notice affecting this title
18.2	section 78 - Notice to pay levy in respect of right to take water or taking of water	DEW has no record of any notice affecting this title
18.3	section 99 - Notice to prepare an action plan for compliance with general statutory duty	The regional landscape board has no record of any notice affecting this title
18.4	section 107 - Notice to rectify effects of unauthorised activity	The regional landscape board has no record of any notice affecting this title also DEW has no record of any notice affecting this title
18.5	section 108 - Notice to maintain watercourse or lake in good condition	The regional landscape board has no record of any notice affecting this title
18.6	section 109 - Notice restricting the taking of water or directing action in relation to the taking of water	DEW has no record of any notice affecting this title
18.7	section 111 - Notice to remove or modify a dam, embankment, wall or other obstruction or object	The regional landscape board has no record of any notice affecting this title
18.8	section 112 - Permit (or condition of a permit) that remains in force	The regional landscape board has no record of any permit (that remains in force) affecting this title also DEW has no record of any permit (that remains in force) affecting this title
18.9	section 120 - Notice to take remedial or other action in relation to a well	DEW has no record of any notice affecting this title
18.10	section 135 - Water resource works approval	DEW has no record of a water resource works approval affecting this title
18.11	section 142 - Site use approval	DEW has no record of a site use approval affecting this title
18.12	section 166 - Forest water licence	DEW has no record of a forest water licence affecting this title
18.13	section 191 - Notice of instruction as to keeping or management of animal or plant	The regional landscape board has no record of any notice affecting this title
18.14	section 193 - Notice to comply with action order for the destruction or control of animals or plants	The regional landscape board has no record of any notice affecting this title
18.15	section 194 - Notice to pay costs of destruction or control of animals or plants on road reserve	The regional landscape board has no record of any notice affecting this title
18.16	section 196 - Notice requiring control or quarantine of animal or plant	The regional landscape board has no record of any notice affecting this title
18.17	section 207 - Protection order to secure compliance with specified provisions of the	The regional landscape board has no record of any notice affecting this title



Act

- |       |  |   |
|-------|--|---|
| 18.18 | section 209 - Reparation order requiring specified action or payment to make good damage resulting from contravention of the Act | The regional landscape board has no record of any notice affecting this title |
| 18.19 | section 211 - Reparation authorisation authorising specified action to make good damage resulting from contravention of the Act  | The regional landscape board has no record of any notice affecting this title |
| 18.20 | section 215 - Orders made by ERD Court   | The regional landscape board has no record of any notice affecting this title |
| 18.21 | section 219 - Management agreements  | The regional landscape board has no record of any notice affecting this title |
| 18.22 | section 235 - Additional orders on conviction  | The regional landscape board has no record of any notice affecting this title |

## **19. *Land Tax Act 1936***

- |      |   |   |
|------|---|---|
| 19.1 | Notice, order or demand for payment of land tax | <b>A Land Tax Certificate will be forwarded.</b><br><b>If you do not receive the certificate within four (4) working days please contact the RevenueSA Customer Contact Centre on (08) 8226 3750.</b><br><br><b>Clients who have misplaced or not received their certificates and are RevenueSA Online users should log into RevenueSA Online and reprint their certificates</b><br><b><a href="http://www.revenuesaonline.sa.gov.au">www.revenuesaonline.sa.gov.au</a></b> |
|------|---|---|

## **20. *Local Government Act 1934 (repealed)***

- |      |   |   |
|------|---|---|
| 20.1 | Notice, order, declaration, charge, claim or demand given or made under the Act | Contact the Local Government Authority for other details that might apply |
|------|---|---|

## **21. *Local Government Act 1999***

- |      |   |   |
|------|---|---|
| 21.1 | Notice, order, declaration, charge, claim or demand given or made under the Act | Contact the Local Government Authority for other details that might apply |
|------|---|---|

## **22. *Local Nuisance and Litter Control Act 2016***

- |      |  |   |
|------|--|---|
| 22.1 | section 30 - Nuisance or litter abatement notice | Contact the Local Government Authority for other details that might apply |
|------|--|---|

## **23. *Metropolitan Adelaide Road Widening Plan Act 1972***

- |      |  |   |
|------|--|---|
| 23.1 | section 6 - Restriction on building work | Transport Assessment Section within DIT has no record of any restriction affecting this title |
|------|--|---|

## **24. *Mining Act 1971***

- |      |   |   |
|------|---|---|
| 24.1 | Mineral tenement (other than an exploration licence)  | Mineral Tenements in the Department of Energy and Mining has no record of any proclamation affecting this title |
| 24.2 | section 9AA - Notice, agreement or order to waive exemption from authorised operations            | Contact the vendor for these details  |
| 24.3 | section 56T(1) - Consent to a change in authorised operations                                     | Contact the vendor for these details  |
| 24.4 | section 58(a) - Agreement authorising tenement holder to enter land                               | Contact the vendor for these details  |
| 24.5 | section 58A - Notice of intention to commence authorised operations or apply for lease or licence | Contact the vendor for these details  |
| 24.6 | section 61 - Agreement or order to pay compensation for authorised operations                     | Contact the vendor for these details  |
| 24.7 | section 75(1) - Consent relating to extractive minerals   | Contact the vendor for these details  |
| 24.8 | section 82(1) - Deemed consent or agreement   | Contact the vendor for these details  |

24.9	Proclamation with respect to a private mine	Mineral Tenements in the Department of Energy and Mining has no record of any proclamation affecting this title
<b>25. <i>Native Vegetation Act 1991</i></b>		
25.1	Part 4 Division 1 - Heritage agreement	DEW Native Vegetation has no record of any agreement affecting this title also Refer to the Certificate of Title
25.2	section 25C - Conditions of approval regarding achievement of environmental benefit by accredited third party provider	DEW Native Vegetation has no record of any agreement affecting this title also Refer to the Certificate of Title
25.3	section 25D - Management agreement	DEW Native Vegetation has no record of any agreement affecting this title also Refer to the Certificate of Title
25.4	Part 5 Division 1 - Refusal to grant consent, or condition of a consent, to clear native vegetation	DEW Native Vegetation has no record of any refusal or condition affecting this title
<b>26. <i>Natural Resources Management Act 2004 (repealed)</i></b>		
26.1	section 97 - Notice to pay levy in respect of costs of regional NRM board	The regional landscape board has no record of any notice affecting this title
26.2	section 123 - Notice to prepare an action plan for compliance with general statutory duty	The regional landscape board has no record of any notice affecting this title
26.3	section 134 - Notice to remove or modify a dam, embankment, wall or other obstruction or object	The regional landscape board has no record of any notice affecting this title
26.4	section 135 - Condition (that remains in force) of a permit	The regional landscape board has no record of any notice affecting this title
26.5	section 181 - Notice of instruction as to keeping or management of animal or plant	The regional landscape board has no record of any notice affecting this title
26.6	section 183 - Notice to prepare an action plan for the destruction or control of animals or plants	The regional landscape board has no record of any notice affecting this title
26.7	section 185 - Notice to pay costs of destruction or control of animals or plants on road reserve	The regional landscape board has no record of any notice affecting this title
26.8	section 187 - Notice requiring control or quarantine of animal or plant	The regional landscape board has no record of any notice affecting this title
26.9	section 193 - Protection order to secure compliance with specified provisions of the Act	The regional landscape board has no record of any order affecting this title
26.10	section 195 - Reparation order requiring specified action or payment to make good damage resulting from contravention of the Act	The regional landscape board has no record of any order affecting this title
26.11	section 197 - Reparation authorisation authorising specified action to make good damage resulting from contravention of the Act	The regional landscape board has no record of any authorisation affecting this title
<b>27. <i>Outback Communities (Administration and Management) Act 2009</i></b>		
27.1	section 21 - Notice of levy or contribution payable	Outback Communities Authority has no record affecting this title

## 28. ***Phylloxera and Grape Industry Act 1995***

- 28.1 section 23(1) - Notice of contribution payable The Phylloxera and Grape Industry Board of South Australia has no vineyard registered against this title. However all properties with greater than 0.5 hectares of planted vines are required to be registered with the board

## 29. ***Planning, Development and Infrastructure Act 2016***

- 29.1 Part 5 - Planning and Design Code  
*[ Note - Do not omit this item. The item and its heading must be included in the statement even if not applicable.]*
- Contact the Local Government Authority for the title or other brief description of the zone or subzone in which the land is situated.
- also
- Heritage Branch in DEW has no record of a State Heritage Area created prior to 15 January 1994 under the former South Australian Heritage Act 1978 affecting this title
- also
- For details of this item, including State Heritage Areas which have been authorised or put under interim effect since 15 January 1994, contact the Local Government Authority
- also
- Contact the Local Government Authority for other details that might apply to a place of local heritage value
- also
- For details of declared significant trees affecting this title, contact the Local Government Authority
- also
- Code Amendment**
- Miscellaneous Technical Enhancement - proposes a series of technical amendments which aim to enhance the general performance & operation of the Planning & Design Code (the Code). It is primarily focused on addressing technical & operational elements within the Code, as opposed to changing policy intent or outcomes. For more information, refer to the 'Code Amendments' page on PlanSA portal: [https://plan.sa.gov.au/have\\_your\\_say/](https://plan.sa.gov.au/have_your_say/) or phone 1800752664.**
- 29.2 section 127 - Condition (that continues to apply) of a development authorisation  
*[ Note - Do not omit this item. The item and its heading must be included in the statement even if not applicable.]*
- State Planning Commission in the Department for Trade and Investment has no record of any conditions that continue to apply, affecting this title
- also
- Contact the Local Government Authority for other details that might apply
- 29.3 section 139 - Notice of proposed work and notice may require access
- Contact the vendor for these details
- 29.4 section 140 - Notice requesting access
- Contact the vendor for these details
- 29.5 section 141 - Order to remove or perform work
- State Planning Commission in the Department for Trade and Investment has no record of any order or notice affecting this title
- also
- Contact the Local Government Authority for other details that might apply
- 29.6 section 142 - Notice to complete development
- State Planning Commission in the Department for Trade and Investment has no record of any order or notice affecting this title
- also
- Contact the Local Government Authority for other details that might apply
- 29.7 section 155 - Emergency order
- State Planning Commission in the Department for Trade and Investment has no record of any order or notice affecting this title
- also

Contact the Local Government Authority for other details that might apply

29.8 section 157 - Fire safety notice Building Fire Safety Committee in the Department for Trade and Investment has no record of any order or notice affecting this title

also

Contact the Local Government Authority for other details that might apply

29.9 section 192 or 193 - Land management agreement Refer to the Certificate of Title

29.10 section 198(1) - Requirement to vest land in a council or the Crown to be held as open space State Planning Commission in the Department for Trade and Investment has no record of any conditions that continue to apply, affecting this title

also

Contact the Local Government Authority for other details that might apply

29.11 section 198(2) - Agreement to vest land in a council or the Crown to be held as open space State Planning Commission in the Department for Trade and Investment has no record of any conditions that continue to apply, affecting this title

also

Contact the Local Government Authority for other details that might apply

29.12 Part 16 Division 1 - Proceedings Contact the Local Government Authority for details relevant to this item

also

Contact the vendor for other details that might apply

29.13 section 213 - Enforcement notice State Planning Commission in the Department for Trade and Investment has no record of any conditions that continue to apply, affecting this title

also

Contact the Local Government Authority for other details that might apply

29.14 section 214(6), 214(10) or 222 - Enforcement order Contact the Local Government Authority for details relevant to this item

also

State Planning Commission in the Department for Trade and Investment has no record of any conditions that continue to apply, affecting this title

### 30. *Plant Health Act 2009*

30.1 section 8 or 9 - Notice or order concerning pests Plant Health in PIRSA has no record of any notice or order affecting this title

### 31. *Public and Environmental Health Act 1987 (repealed)*

31.1 Part 3 - Notice Public Health in DHW has no record of any notice or direction affecting this title  
also

Contact the Local Government Authority for other details that might apply

31.2 *Public and Environmental Health (Waste Control) Regulations 2010 (or 1995)* (revoked) Part 2 - Condition (that continues to apply) of an approval Public Health in DHW has no record of any condition affecting this title  
also

Contact the Local Government Authority for other details that might apply

31.3 *Public and Environmental Health (Waste Control) Regulations 2010* (revoked) regulation 19 - Maintenance order (that has not been complied with) Public Health in DHW has no record of any order affecting this title  
also

Contact the Local Government Authority for other details that might apply

### 32. *South Australian Public Health Act 2011*

32.1	section 66 - Direction or requirement to avert spread of disease	Public Health in DHW has no record of any direction or requirement affecting this title
32.2	section 92 - Notice	Public Health in DHW has no record of any notice affecting this title also Contact the Local Government Authority for other details that might apply
32.3	<i>South Australian Public Health (Wastewater) Regulations 2013</i> Part 4 - Condition (that continues to apply) of an approval	Public Health in DHW has no record of any condition affecting this title also Contact the Local Government Authority for other details that might apply
<b>33.</b>	<b><i>Upper South East Dryland Salinity and Flood Management Act 2002 (expired)</i></b>	
33.1	section 23 - Notice of contribution payable	DEW has no record of any notice affecting this title
<b>34.</b>	<b><i>Water Industry Act 2012</i></b>	
34.1	Notice or order under the Act requiring payment of charges or other amounts or making other requirement	<b>An SA Water Certificate will be forwarded. If you do not receive the certificate please contact the SA Water Customer Contact Centre on 1300 650 950</b>  also  The Office of the Technical Regulator in DEM has no record of any notice or order affecting this title  also  Lightsview Re-Water Supply Co Pty Ltd has no record of any notice or order affecting this title.  also  Robusto Investments Pty. Ltd. trading as Compass Springs has no current record of any notice or order affecting this title.  also  Alano Utilities Pty. Ltd. has no record of any notice or order affecting this title.
<b>35.</b>	<b><i>Water Resources Act 1997 (repealed)</i></b>	
35.1	section 18 - Condition (that remains in force) of a permit	DEW has no record of any condition affecting this title
35.2	section 125 (or a corresponding previous enactment) - Notice to pay levy	DEW has no record of any notice affecting this title
<b>36.</b>	<b>Other charges</b>	
36.1	Charge of any kind affecting the land (not included in another item)	Refer to the Certificate of Title also Contact the vendor for these details also Contact the Local Government Authority for other details that might apply

## Other Particulars

Other particulars as identified in Division 2 of the Schedule to Form 1 as described in the *Regulations to the Land and Business (Sale and Conveyancing) Act 1994*

- |  |   |
|--|---|
| 1. Particulars of transactions in last 12 months                                   | Contact the vendor for these details  |
| 2. Particulars relating to community lot (including strata lot) or development lot | Enquire directly to the Secretary or Manager of the Community Corporation   |
| 3. Particulars relating to strata unit   | Enquire directly to the Secretary or Manager of the Strata Corporation  |
| 4. Particulars of building indemnity insurance                                     | Contact the vendor for these details<br>also<br>Contact the Local Government Authority  |
| 5. Particulars relating to asbestos at workplaces                                  | Contact the vendor for these details  |
| 6. Particulars relating to aluminium composite panels                              | Please note that the audit is limited to classes of buildings, and that this note does not confirm the presence or absence of Aluminium Composite Panelling. Contact the vendor for relevant details.                               |
| 7. Particulars relating to court or tribunal process                               | Contact the vendor for these details  |
| 8. Particulars relating to land irrigated or drained under Irrigation Acts         | SA Water will arrange for a response to this item where applicable  |
| 9. Particulars relating to environment protection                                  | Contact the vendor for details of item 2<br>also<br>EPA (SA) has no record of any particulars relating to items 3, 4 or 5 affecting this title<br>also<br>Contact the Local Government Authority for information relating to item 6 |
| 10. Particulars relating to <i>Livestock Act, 1997</i>                             | Animal Health in PIRSA has no record of any notice or order affecting this title  |

## Additional Information

The following additional information is provided for your information only.  
These items are not prescribed encumbrances or other particulars prescribed under the Act.

- |   |   |
|---|---|
| 1. Pipeline Authority of S.A. Easement  | Epic Energy has no record of a Pipeline Authority Easement relating to this title   |
| 2. State Planning Commission refusal  | No recorded State Planning Commission refusal   |
| 3. SA Power Networks  | SA Power Networks has no interest other than that recorded on the attached notice or registered on the Certificate of Title |
| 4. South East Australia Gas Pty Ltd   | SEA Gas has no current record of a high pressure gas transmission pipeline traversing this property                         |
| 5. Central Irrigation Trust   | Central Irrigation Trust has no current records of any infrastructure or Water Delivery Rights associated to this title.    |
| 6. ElectraNet Transmission Services   | ElectraNet has no current record of a high voltage transmission line traversing this property                               |
| 7. Outback Communities Authority  | Outback Communities Authority has no record affecting this title  |
| 8. Dog Fence ( <i>Dog Fence Act 1946</i> )                                      | The Dog Fence Board has no current interest in Dog Fence rates relating to this title.                                      |
| 9. Pastoral Board ( <i>Pastoral Land Management and Conservation Act 1989</i> ) | The Pastoral Board has no current interest in this title  |
| 10. Heritage Branch DEW ( <i>Heritage Places Act 1993</i> )                     | Heritage Branch in DEW has no record of any World, Commonwealth or National Heritage interest affecting this title          |
| 11. Health Protection Programs – Department for Health and Wellbeing            | Health Protection Programs in the DHW has no record of a public health issue that currently applies to this title.          |

## Notices

---

Notices are printed under arrangement with organisations having some potential interest in the subject land. You should contact the identified party for further details.

### **Electricity and Telecommunications Infrastructure - Building Restrictions and Statutory Easements (including those related to gas, water and sewage)**

#### Building restrictions

It is an offence under section 86 of the *Electricity Act 1996* to erect a building or structure within a prescribed distance of aerial or underground powerlines. In some, but not all, cases approval may be obtained from the Technical Regulator. Generally, however, land owners must not build, or alter a building or structure, with the result that any part of the resulting building or structure is within the minimum clearance distance required from certain types of powerlines. These building limitations are set out in the *Electricity (General) Regulations 2012* regulations 81 and 82. Purchasers intending to redevelop the property to be purchased should therefore be aware that the restrictions under the *Electricity Act* and *Regulations* may affect how, or if, they are able to redevelop the property.

In addition, if a building or structure is erected in proximity to a powerline of an electricity entity in contravention of the *Electricity Act*, the entity may seek a court order:

- a) requiring the person to take specified action to remove or modify the building or structure within a specified period;
- b) for compensation from the person for loss or damage suffered in consequence of the contravention; and/or
- c) for costs reasonably incurred by the entity in relocating the powerline or carrying out other work.

Contact the Office of the Technical Regulator in DEM on 8226 5500 for further details.

#### Statutory easements

Statutory easements for purposes such as (and without limitation) electricity, telecommunications, gas, water and sewage, may also exist, but may not be registered or defined on the title for the land.

Separate from the above building restrictions, South Australia's electricity supply and transmission businesses have statutory easements over land where part of the electricity distribution or transmission system was on, above or under the land as at particular dates specified by legislation.

This notice does not necessarily imply that any statutory or other easement exists.

However, where in existence, statutory easements may provide these organisations and businesses (identified in the relevant legislation) with the right of entry, at any reasonable time, to operate, repair, examine, replace, modify or maintain their equipment, to bring any vehicles or equipment on the land for these purposes, and to install, operate and carry out work on any pipelines, electricity or telecommunications cables or equipment that may be incorporated in, or attached to, their equipment (For example, see Clause 2 of Schedule 1 of the *Electricity Corporations (Restructuring and Disposal) Act 1999*; section 48A of the *Electricity Act 1996*).

For further clarification on these matters, please contact the relevant organisations or businesses, such as SA Power Networks' Easements Branch on telephone 8404 5897 or 8404 5894.

If you intend to excavate, develop or subdivide land, it is suggested that you first lodge a 'Dial Before you Dig' enquiry. Dial Before You Dig is a free referral service that provides information on the location of underground infrastructure. Using the Dial Before you Dig service (<https://1100.com.au>) may mitigate the risk of injury or expense resulting from inadvertent interference with, damage to, or requirement to relocate infrastructure.

#### ***Land Tax Act 1936 and Regulations thereunder***

Agents should note that the current owner will remain liable for any additional charge accruing due before the date of this certificate which may be assessed on the land and also that the purchaser is only protected in respect of the tax for the financial year for which this certificate is issued. If the change of ownership will not occur on or before the 30th June, another certificate should be sought in respect of the next financial year or requests for certificate should not be made until after 30th June.

#### ***Animal and Plant Control (Agriculture Protection and other purposes) Act 1986 and Regulations***

Agents should note that this legislation imposes a responsibility on a landholder to control and keep controlled proclaimed plants and particular classes of animals on a property.

Information should be obtained from:

- The vendor about the known presence of proclaimed plants or animals on the property including details which the vendor can obtain from records held by the local animal and plant control board
- The local animal and plant control board or the Animal and Plant Control Commission on the policies and priorities relating to the control of any serious proclaimed plants or animals in the area where the property is located.

#### ***Landscape South Australia 2019***

Water Resources Management - Taking of underground water

Under the provisions of the *Landscape South Australia Act 2019*, if you intend to utilise underground water on the land subject to this enquiry the following apply:

- A well construction permit accompanied by the prescribed fee is required if a well/bore exceeding 2.5 meters is to be constructed. As the prescribed fee is subject to annual review, you should visit the webpage below to confirm the current fee
- A licensed well driller is required to undertake all work on any well/bore
- Work on all wells/bores is to be undertaken in accordance with the *General specification for well drilling operations affecting water in South Australia*.

Further information may be obtained by visiting <https://www.environment.sa.gov.au/licences-and-permits/water-licence-and-permit-forms>. Alternatively, you may contact the Department for Environment and Water on (08) 8735 1134 or email [DEWwaterlicensing@sa.gov.au](mailto:DEWwaterlicensing@sa.gov.au).



## DECISION NOTIFICATION FORM

### DEVELOPMENT ACT 1993

<b>TO:</b>	<p>Qattro Built Pty Ltd Level 1 607 Anzac Highway GLENELG NORTH SA 5045</p>
------------	---

**DEVELOPMENT APPLICATION**      **NUMBER:** 100/1325/2011  
**DATED:** 21/07/2011  
**REGISTERED ON:** 15/11/2011

#### LOCATION OF PROPOSED DEVELOPMENT

32 Sutton Avenue SEACOMBE GARDENS 5047  
 LOT: 12 FP: 147146 CT: 5659/796

#### DESCRIPTION OF PROPOSED DEVELOPMENT

Construction of three (3) two-storey row dwellings

*In respect of this proposed development you are informed that:*

NATURE OF DECISION	DECISION	DATE OF DECISION	NUMBER OF CONDITIONS
Development Plan Consent	Granted	04/10/2011	11
Building Rules Consent	Granted (by Private Certifier)	14/11/2011	6
<b>DEVELOPMENT APPROVAL</b>	Granted	15/11/2011	17

The building classification under the Building Code is Class 1A.

Conditions imposed on this consent and the reasons for imposing those conditions are set out in the attached sheet(s). Important information that may affect this consent can also be found under 'NOTES' and on the back of this page.

---

**DEVELOPMENT APPLICATION NUMBER:** 100/1325/2011  
**APPLICANT:** Qattro Built Pty Ltd  
**LOCATION:** 32 Sutton Avenue SEACOMBE GARDENS  
5047  
LOT: 12 FP: 147146 CT: 5659/796  
**DESCRIPTION OF DEVELOPMENT:** Construction of three (3) two-storey row dwellings  
**DECISION:** Development Approval Granted  
**DATE OF DECISION:** 15/11/2011

---

## DEVELOPMENT PLAN CONSENT

GRANTED

### Reasons For Decision:

Consent is granted as the proposed development is considered to accord sufficiently with the provisions of the Development Plan.

The following conditions have been imposed to reasonably ensure that the development will not impair the orderly and proper planning of the locality or detrimentally affect the amenity of the locality, having particular regard to the Objectives and Principles of Development Control applicable to such a use in the locality.

### Conditions of Consent:

- (1) The development shall be constructed and maintained in accordance with the plans and details submitted with and forming part of Development Application No.100/1325/2011 except when varied by the following conditions of consent.
- (2) All car parking areas, driveways and vehicle manoeuvring areas must be constructed, sealed and drained in accordance with recognised engineering practices prior to the occupation of the premises or the use of the development herein approved.
- (3) Where the driveway crosses the front boundary, the finished ground level shall be between 50mm and 150mm above the top of kerb.
- (4) Stormwater from the structure approved herein shall be collected and directed into a detention tank (or tanks) which are sized and installed in accordance with the specifications contained in Council's Information Sheet "Stormwater Detention" to the reasonable satisfaction of the Council (copies of relevant documents are attached).

- (5) All stormwater from buildings and paved areas shall be disposed of in accordance with the approved plans and details prior to the occupation of the premises to the reasonable satisfaction of the Council.
- (6) The stormwater collection and disposal system shall be connected to the street watertable (inclusive of any system that connects to the street watertable via detention or rainwater tanks) immediately following roof completion and gutter and downpipe installation.
- (7) Stormwater must be disposed of in such a manner that does not flow or discharge onto land of adjoining owners, lie against any building or create insanitary conditions.
- (8) All areas nominated as landscaping or garden areas on the approved plans shall be planted and maintained with a suitable mix and density of native trees, shrubs and groundcovers prior to the occupation of the premises to the reasonable satisfaction of the Council.
- (9) All existing vegetation nominated to be retained and all new vegetation to be planted shall be nurtured and maintained in good health and condition at all times with any diseased or dying plants being replaced, to the reasonable satisfaction of the Council.
- (10) The portion of the upper floor windows to the side and rear elevations less than 1.7m above the internal floor level shall be treated prior to occupation of the building and maintained in a manner that permanently restricts views of adjoining property's yards and/or indoor areas being obtained by a person within the room to the reasonable satisfaction of the Council. (Note, suggested treatments include, but are not restricted to, permanently fixed translucent glazing in any part of the window below 1.7m above the internal floor level or a window sill height of 1.7m above the internal floor level).
- (11) All devices/treatments proposed as part of the Development Application to protect the privacy of adjoining properties shall be installed and in use prior to occupation of the premises and maintained for the life of the building.

## **BUILDING RULES CONSENT**

**GRANTED**

### Conditions of Consent:

Please refer to the attached copy of your Private Certifier's Building Rules Consent for Conditions of Consent (if applicable).

## NOTES:

### General:

- (1) Dust emissions from the site during construction shall be controlled by a dust suppressant or by watering regularly to the reasonable satisfaction of the Council.
- (2) All runoff and stormwater from the subject site during the construction phase must be either contained on site or directed through a temporary sediment trap or silt fence, prior to discharge to the stormwater system, to the reasonable satisfaction of the Council. (Acceptable ways of controlling silt and runoff during construction can be found in the Stormwater Pollution Prevention Code of Practice issued by the Environment Protection Authority).
- (3) Measures to prevent silt and mud from vehicle tyres and machinery being transported onto the road shall be installed and maintained at all times during the construction phase of the development, to the reasonable satisfaction of the Council. (A suggested measure is to install a gravelled construction exit with wash down facilities).
- (4) Any existing driveway crossovers that become redundant as a result of a development must be reinstated to match the existing kerb profile along the road frontage of the property.
- (5) The proposed crossover/access must be constructed perpendicular to the road as it crosses through Council's road reserve, and must maintain a minimum clearance of one (1) metre from all infrastructure at its closest point, including but not limited to, street trees, stobie poles, SEP's, pram ramps etc.
- (6) Any portion of Council's infrastructure damaged as a result of work undertaken on the allotment or associated with the allotment must be repaired/reinstated to Council's satisfaction at the developer's expense.
- (7) Before commencing any site works, a temporary vehicular access to the property for machinery, delivery of building materials and general vehicles should be provided. In the case where no driveway invert exists, the kerb can be saw cut and removed at the intended location for the new driveway invert to provide the necessary temporary access. In addition, if a paved Council footpath exists, this should also be removed in alignment with the removed section of kerb. The applicant should also take note of other information provided regarding use of, damage to and construction on Council owned land.


- (8) In assessing your application it has been determined that it is likely that you will be undertaking work that may affect the stability of adjoining land. Section 60 of the Development Act 1993 and Regulation 75 of the Development Regulations 2008, prescribe that your neighbour has a right to be notified by you 28 days prior to you undertaking that work. This is to enable your neighbour to obtain a report for which you are obliged to pay, that specifies any work that is required to be undertaken to ensure the stability of your neighbour's property is maintained during and following the undertaking of the work you propose. You should make yourself aware of these requirements before proceeding.
- (9) Council requires at least one business days notice of the following stages of building work:-
- a) prior to the placement of any concrete for footings or other structural purposes (Note - Where an engineer carries out an inspection, Council will also require a copy of the inspection certificate); and
  - b) at the completion of wall and roof frames prior to the fixing of any internal linings.
- (10) On completion of building work, the Development Act requires that a signed Statement of Compliance from the licensed builder be provided to the relevant authority declaring that the building work carried out is in accordance with the relevant approvals (pursuant to Regulation 83AB of the Development Regulations 1993).

#### Appeal Rights:

- (1) If you are not satisfied with this decision, there may be a right of appeal to you. Applicants have the right to appeal against a refusal or the imposition of any conditions or requirements on any consent issued, unless the application was for a non-complying kind of development. An appeal by an applicant must be lodged within two (2) months of receiving notice of the decision. Where Category Three public notification was involved, persons who lodged written representations during the formal consultation period, have the right to appeal against any decision made on that application. An appeal by a third party must be lodged within fifteen (15) business days of the date of the decision. All appeals are lodged with the Environment, Resources and Development Court, Sir Samuel Way Building, Victoria Square, Adelaide, telephone: 8204 0300.

Approval Timeframes:

- (1) The proposed development must:
- be substantially commenced within twelve months from the date full Development Approval is granted; and
  - be completed within three years of full Development Approval being granted noting that the operative date of any consent or approval, is subject to any appeal where applicable being finally determined.

<b>Signed:</b>	 <b>Rhiannon Hardy</b> <b>Authorised Officer</b>
<b>Date:</b>	15 / 11 / 2011

Cc:

G & E Group of Companies  
PO Box 1142  
NORTH ADELAIDE SA 5006



## DECISION NOTIFICATION FORM

FOR DEVELOPMENT APPLICATION:

Dated:  
Registered On:  
Development No: 100/1325/2011

125 Portrush Road  
Evandale  
SA 5069 Australia

Telephone  
(08) 8362 6899

Mobile  
0412 444 262

Facsimile  
(08) 8362 6811

TO:

DARRYL HODGES  
C/- LEVEL 1 / 607 ANZAC HIGHWAY  
GLENELG NORTH SA 5045

### LOCATION OF PROPOSED DEVELOPMENT:

House No.: 32 Lot No.: Street: SUTTON AVENUE  
Suburb: SEACOMBE GARDENS Postcode: 5047

### NATURE OF PROPOSED DEVELOPMENT:

TWO STOREY DWELLINGS (3) & CARPORTS (3)

In respect of this proposed development you are informed that:

Nature of Consent	Consent Granted	Number of Conditions	Not Applicable
Development Plan Consent			
<b>Building Rules Consent</b>	<b>14/11/11</b>	<b>6</b>	
Land Division (Torrens/Strata)			
Public Space			
Other			
<b>DEVELOPMENT APPROVAL</b>	<b>Still Required</b>	<b>-</b>	<b>-</b>

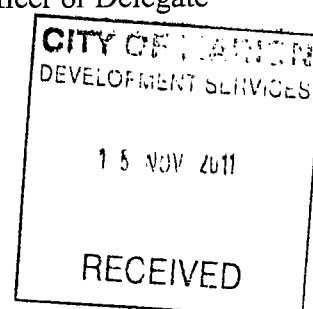
Details of the building classification and the approved number of occupants under the Building Code are attached (if applicable).

If there were third party representations, any consent/approval or consent/approval with conditions does not operate until the periods specified in the Act have expired. Reasons for this decision, any conditions imposed and the reasons for imposing those conditions are set out on the attached sheet.

Signed:

- ( ) Council Chief Executive Officer or Delegate  
(Y) **Private Certifier**  
(3) Sheets Attached

Date: 14 November, 2011





**BUILDING RULES CONSENT**  
**SECTION 42 OF THE DEVELOPMENT ACT 1993**

**Building work:** Two Storey Dwellings (3) & Carports (3)  
**Site address:** 32 Sutton Avenue, Seacombe Gardens SA 5047  
**Applicant:** Darryl Hodges (Reference No 11234)  
**Owner:** Elias Koukos  
**Classification:** 1a & 10a

**Development No:** 100/1325/2011

125 Portrush Road  
 Evandale  
 SA 5069 Australia  
 Telephone  
 (08) 8362 6899  
 Mobile  
 0412 444 262  
 Facsimile  
 (08) 8362 6811

**CONDITIONS OF CONSENT**


1. Easements of support in respect to the party wall shall be created over their respective land and these easements shall be registered under the Real Property Act 1886 or under the Registration Of Deeds Act 1935 (as the case may require).  
 Section 61 (1)(e)
2. A copy of the Certificate(s) of Building (Housing) Indemnity Insurance in relation to domestic building work required under Section 34 of the Building Work Contractors Act, 1996 shall be submitted to council prior to commencement of any work.  
 Regulation 21
3. All footings along the side allotment boundaries shall be founded a minimum of 600mm into firm natural ground.  
 Regulation 75
4. The party wall between dwellings shall extend to the underside of the roof cladding and have all articulation joints, eaves spaces and external wall cavities adequately packed with fire resistant material.  
 BCA-Part 3.7.1
5. Mechanical ventilation shall be provided to the Laundry, Ensuite & Bath (Residence 2), and toilet (Residence 3); in strict accordance with AS 1668.2.  
 BCA-Part 3.8.5
6. A non slip finish or suitable non-skid strip shall be provided for the stairs / steps and landings.  
 BCA-Part 3.9.1

**Notes**

All services shall be insulated in strict accordance with BCA-Part 3.12.5 for energy efficiency purposes

Structural timbers members that are not protected from weather must be of a suitable durability class or preservative treated to hazard level H3 in accordance with AS1604.

The assessment of the timber framing has been based on the understanding that the timber to be used for all structural elements has a minimum joint strength group of J4 or JD4.





This consent does not include any possible retaining walls exceeding 1.0 metre in height. This will obviously be determined on site and require a separate application to be submitted for building rules consent if the limit of 1.0 metre is exceeded.

Set-off dimensions shall be from the allotment boundaries and not necessarily the fence lines.

A person proposing to undertake or undertaking building work on land (or who is in charge of such work) must give Council notice at stages prescribed in Regulation 74

As the building owner proposes to carry out work of a prescribed nature in accordance with the building regulations, that is work which affects the stability of other land or premises, the building owner, must, at least 28 days before the building work is commenced cause to be served on the owner of the affected land or premises a notice of intention to perform the building work and the nature of that work, as required by Section 60.

This application has been assessed on the understanding that the internal stairway is to be strictly in accordance with standard details from Top Stairs and Staff Pty Ltd (calculations and details by Factor Consulting Engineers Pty Ltd in July 1991 and February 1992). Any alteration to these standard details shall require a separate or amended consent.

The head height in all stairways shall be a minimum of 2.0 metres measured vertically above the nosing line.

The height of the damp proof courses or flashing shall be no less than 275mm above the adjacent finished ground level for all walls along the allotment boundary and 75mm above the finished paved or concrete areas graded no steeper than 1 in 20 for the first metre away from the building for all other walls.

Wet area details including floor grades, set downs and impervious surfaces shall comply with the Minister's Specification SA F1.7, including provision of drainage flanges.

All glazing shall be in accordance with AS 1288 & AS 2047, including safety glass for full height windows, glazed doors, side panels and windows located over or adjacent to a bath/shower.

A person must not occupy a Class 1a building under the Building Code before a notice of completion of building work is given. The relevant person (a licensed builder or if no such builder exists, a registered building work supervisor or a private certifier) must provide a written statement to the relevant authority in accordance with the requirements of regulation 83AB. This statement must declare that the building work carried out on the building is in accordance with the relevant approval (disregarding any variations of a minor nature which has no adverse effect on the structural soundness or safety of the building, or on the health of the occupants of the building, or any variation undertaken with the written consent of the relevant authority).

The face of the external boundary wall shall be on the boundary with no portion of the structure or the attachments to the structure to extend over that boundary.


The onus of proof of the boundary line shall rest with the building owner. This could necessitate a survey being carried out by a licensed surveyor. The building owner will require the neighbour's approval to enter their land to carry out any work.

No portion of the structure or the attachments to the structure shall extend over the property boundary.

The discharge of storm-water along council land requires the consent of the council prior to the commencement of site-works (seek advice from Council's Engineering Department).

All roof & surface storm-water must be disposed of in a way that will not cause damage to the building and not cause damage or nuisance to any other property of building.

The roof & surface storm-water drainage system must be constructed in accordance with AS/NZS 3500.3: Part 3 – Storm-water drainage, or AS/NZS 3500.5 Domestic installations, Section 5 – Storm-water drainage.



The box gutter and overflow shall be constructed in accordance with AS/NZS 3500.3.2 – Storm-water drainage. The hydraulic capacity of the overflow device shall be not less than the design flow of the associated gutter outlet.

The proposed building(s) must be protected against attack by subterranean termites in accordance with AS3660.1. The owner must be aware that a durable notice must be permanently fixed to the building in a prominent location, such as a metre box or the like, indicating (i) The method of termite risk management, and (ii) The date of installation of the system, and (iii) where a chemical barrier is used, its life expectancy as listed on the National Registration Authority label, and (iv) The installer's or manufacturer's recommendations for the scope and the frequency of future inspections for termite activity

**CONSTRUCTION AT OR NEAR BOUNDARY:**

A perimeter barrier shall be installed to the construction at or near the boundary. Building owners should be aware that this type of construction could result in a greater risk of termite entry due to one or a combination of the following reasons:

- (a) Concealed entry by termites occurring to the structure because of the specific construction method used.
- (b) Lack of access for the installation of a barrier during construction.
- (c) Lack of access for inspection and maintenance.
- (d) The actions of adjoining owners, which may compromise the effectiveness of the barrier after completion of the construction phase.

**NOTES:** (1) Where construction at or near the boundary is carried out, it may not be possible to install a barrier system as specified in this Standard. These situations may include duplexes, villas, townhouses, parapet walls, buildings with zero setbacks to an allotment boundary on separate title allotments, and the like.

(2) Where a barrier system can not be provided in accordance with this Standard, full documentation on the limitations of the barrier system installed should be provided to the building owner (see Appendix A of A3660.1). Where possible, more frequent inspections should be undertaken.

The fire hazard properties of materials within the proposed buildings shall comply with BCA-Part 3.7.1.9 (sarking type materials in the roof shall have a flammability index not greater than 5 and flexible ductwork used for the transfer of products initiating from a heat source that contains a flame shall comply with the fire hazard properties set out in AS 4254)

Heating appliances must be installed in accordance with Part 3.7.3 of the BCA.

**IMPORTANT:** This consent does not imply compliance with the Electricity Act, 1996 as amended (building within prescribed distances of adjacent power lines), the Gas Act 1997, the Environment Protection Act 1993, the Waterworks Act, the Telecommunications Act, the Occupational Health, Safety & Welfare Act, the (State) Equal Opportunity Act, 1984, or with the Commonwealth Disability Discrimination Act, 1993 as amended or with any of the regulations under those Acts. It is the responsibility of the owner and the person erecting the building to ensure compliance with same.

Carlo Scinto & Associates Pty Ltd  
Private Certifier



.....  
**Carlo Scinto**

14 November, 2011

# LOCAL GOVERNMENT INQUIRY CERTIFICATE

Section 7 of Land and Business (Sale and Conveyancing) Regulations



Certificate No: **100139**

Date: **30/11/2022**

Receipt No:

Reference No:

Fax No: **8361 2660**

PO Box 21, Oaklands Park  
South Australia 5046

245 Sturt Road, Sturt  
South Australia 5047

T (08) 8375 6600

F (08) 8375 6699

E [council@marion.sa.gov.au](mailto:council@marion.sa.gov.au)

**Duncan Sande & Associates**  
**PO Box 3033**  
**NORWOOD SA 5067**

## CERTIFICATE

*Section 187 of the Local Government Act*

Assessment Number: **267344**

Valuer General No.: **1016126104**

Property Description: **Lot: 15 DP: 89626 CT: 6097/234**

Property Address: **32 Sutton Avenue SEACOMBE GARDENS 5047**

Owner: **J E Neagle & S P Lapere**

*Additional Information:*

*I certify in terms of Section 187 of the Local Government Act the following rates and charges are outstanding as at the date of this certificate:*

Rates/Natural Resources Levy:	
<b>Rates for the current year</b> (includes Natural Resources Levy)	<b>Total</b> \$1,360.03
Overdue/Arrears	\$0.00
Interest	\$0.00
Adjustments	-\$0.03
Legal Fees	\$0.00
Less Payments Received	-\$680.00
Less Capping Rebate (if applicable)	\$0.00
Less Council Rebate	\$0.00
<b>Debtor:</b> Monies outstanding (which are a charge on the land) in addition to Rates due	
<b>Total Outstanding</b>	<b>\$680.00</b>

**Please be advised:** The first instalment is due **1<sup>st</sup> September 2022** with four quarterly instalments falling due on 01/09/2022, 01/12/2022, 01/03/2023 and 01/06/2023. Fines will be added to any current amount not paid by the due date (at the rate prescribed in the Local Government Act 1999).

**Please phone the Rates Dept on 8375 6600 prior to settlement** to ascertain the exact balance of rates payable including fines if applicable.

**BPAY Details for Council Rates:**

**Biller Code:** **9613**

**Reference Number:** Assessment Number as above

# CERTIFICATE

Section 7 of Land and Business (Sale and Conveyancing) Act 1994



**Duncan Sande & Associates**  
**PO Box 3033**  
**NORWOOD SA 5067**

Assessment No: 267344  
 Certificate of Title: Lot: 15 DP: 89626 CT: 6097/234  
 Property Address: 32 Sutton Avenue SEACOMBE GARDENS 5047  
 Owner: J E Neagle & S P Lapere

**Prescribed information statement in accordance with Section 7 of the Land and Business (Sale and Conveyancing) Act 1994:**

<b>Development Act 1993 (repealed)</b>		
section 42—Condition (that continues to apply) of a development authorisation?		100/2011/1325
section 50(1)—Requirement to vest land in a council or the Crown to be held as open space		Nil
section 50(2)—Agreement to vest land in a council or the Crown to be held as open space		Nil
section 55—Order to remove or perform work		Nil
section 56—Notice to complete development		Nil
section 57—Land management agreement		Nil
section 69—Emergency order		Nil
section 71—Fire safety notice		Nil
section 84—Enforcement notice		Nil
section 85(6), 85(10) or 106—Enforcement order		Nil
Part 11 Division 2—Proceedings		Nil
<b>Planning, Development and Infrastructure Act 2016</b>		
Part 5 – Planning and Design Code	Is there a current amendment to the Planning and Design Code released for public consultation by a designated entity on which consultation is continuing or on which consultation has ended but whose proposed amendment has not yet come into operation?	Yes. Miscellaneous Technical Enhancement Code Amendment <a href="#">Code Amendments   PlanSA</a>
	Title or other brief description of zone, subzone and overlay in which the land is situated (as shown in the Planning and Design Code)	See attached PlanSA Data Extract
	Is there a State heritage place on the land or is the land situated in a State heritage area?	
	Is the land designated as a local heritage place?	
	Is there a tree or stand of trees declared in Part 10 of the Planning and Design Code to be a significant tree or trees on the land?	
section 127—Condition (that continues to apply) of a development authorisation		
section 192 or 193—Land management agreement		
section 141—Order to remove or perform work		Nil
section 142—Notice to complete development		Nil
section 155—Emergency order		Nil
section 157—Fire safety notice		Nil
section 198(1)—Requirement to vest land in a council or the Crown to be held as open space		Nil
section 198(2)—Agreement to vest land in a council or the Crown to be held as open space		Nil
Part 16 Division 1—Proceedings		Nil
section 213—Enforcement notice		Nil
section 214(6), 214(10) or 222—Enforcement order		Nil
<b>Repealed Act conditions</b>		
Condition (that continues to apply) of an approval or authorisation granted under the <i>Building Act 1971</i> (repealed), the <i>City of Adelaide Development Control Act 1976</i> (repealed), the <i>Planning Act 1982</i> (repealed) or the <i>Planning and Development Act 1966</i> (repealed)		Nil

<b>Fire and Emergency Services Act 2005</b>	
section 105F (or section 56 or 83 (repealed)—Notice to take action to prevent outbreak or spread of fire	Nil
<b>Food Act 2001</b>	
section 44—Improvement notice	Nil
section 46—Prohibition order	Nil
<b>Housing Improvement Act 1940 (repealed)</b>	
section 23—Declaration that house is undesirable or unfit for human habitation	Nil
<b>Local Government Act 1934 (repealed)</b>	
Notice, order, declaration, charge, claim or demand given or made under the Act	Nil
<b>Local Government Act 1999</b>	
Notice, order, declaration, charge, claim or demand given or made under the Act	Nil
<b>Local Nuisance and Litter Control Act 2016</b>	
section 30—Nuisance or litter abatement notice	Nil
<b>Land Acquisition Act 1969</b>	
section 10—Notice of intention to acquire	Nil
<b>Public and Environmental Health Act 1987 (repealed)</b>	
Part 3—Notice	Nil
<i>Public and Environmental Health (Waste Control) Regulations 2010 (or 1995) (revoked) Part 2—Condition (that continues to apply) of an approval</i>	Nil
<i>Public and Environmental Health (Waste Control) Regulations 2010 (revoked) regulation 19—Maintenance order (that has not been complied with)</i>	Nil
<b>South Australian Public Health Act 2011</b>	
section 92—Notice	Nil
<i>South Australian Public Health (Wastewater) Regulations 2013 Part 4—Condition (that continues to apply) of an approval</i>	Nil
<b>Particulars of building indemnity insurance</b>	Unknown

Does the council hold details of any development approvals relating to:

- commercial or industrial activity at the land; or
- a change in the use of the land or part of the land (within the meaning of the repealed Development Act 1993 or the Planning, Development and Infrastructure Act 2016)?

**No**

Description of the nature of the development(s) approved:

*Note—*

*The question relates to information that the council for the area in which the land is situated may hold. If the council answers "YES" to the question, it will provide a description of the nature of each development approved in respect of the land. The purchaser may then obtain further details from the council (on payment of any fee fixed by the council). However, it is expected that the ability to supply further details will vary considerably between councils.*

*A "YES" answer to paragraph (a) of the question may indicate that a potentially contaminating activity has taken place at the land (see sections 103C and 103H of the Environment Protection Act 1993) and that assessments or remediation of the land may be required at some future time. It should be noted that—*

- the approval of development by a council does not necessarily mean that the development has taken place;*
- the council will not necessarily be able to provide a complete history of all such development that has taken place at the land.*



The information herein is provided pursuant to the Council's obligations under Section 7 of the Land Business (Sales Conveyancing) Act 1994.

Only that information which is required to be provided has been given and that information should not be taken as a representation as to whether or not any other charges or encumbrances affect the subject land.

I, Kellie Parker, Administration Officer of the City of Marion certify that the information provided in these responses is correct.

Sign: 

**Date: 30/11/2022**

## Data Extract for Section 7 search purposes

Valuation ID 1016126104

**Data Extract Date:** 30/11/2022

**Parcel ID:** D89626 A15

**Certificate Title:** CT6097/234

**Property Address:** 32 SUTTON AV SEACOMBE GARDENS SA 5047

### Zones

General Neighbourhood (GN)

### Subzones

No

### Zoning overlays

#### Overlays

#### **Airport Building Heights (Regulated) (All structures over 110 metres)**

The Airport Building Heights (Regulated) Overlay seeks to ensure building height does not pose a hazard to the operation and safety requirements of commercial and military airfields.

#### **Affordable Housing**

The Affordable Housing Overlay seeks to ensure the integration of a range of affordable dwelling types into residential and mixed use development.

#### **Hazards (Flooding - General)**

The Hazards (Flooding - General) Overlay seeks to minimise impacts of general flood risk through appropriate siting and design of development.

#### **Prescribed Wells Area**

The Prescribed Wells Area Overlay seeks to ensure sustainable water use in prescribed wells areas.

#### **Regulated and Significant Tree**

The Regulated and Significant Tree Overlay seeks to mitigate the loss of regulated trees through appropriate development and redevelopment.

#### **Stormwater Management**

The Stormwater Management Overlay seeks to ensure new development incorporates water sensitive urban design techniques to capture and re-use stormwater.

#### **Urban Tree Canopy**

The Urban Tree Canopy Overlay seeks to preserve and enhance urban tree canopy through the planting of new trees and retention of existing mature trees where practicable.

### Is the land situated in a State Heritage Place/Area

No

Open the SA Heritage Places Database Search tool to find the locations' Heritage Place Details.

<http://maps.sa.gov.au/heritagesearch/HeritageSearchLocation.aspx>

### Is the land designated as a Local Heritage Place

No

Open the SA Heritage Places Database Search tool to find the locations' Heritage Place Details.

<http://maps.sa.gov.au/heritagesearch/HeritageSearchLocation.aspx>

### Is there a tree or stand of trees declared to be a significant tree or trees in the Planning and Design Code

No

Open the Online Planning and Design Code to browse the full Code and Part 10 - Significant Trees for more information.

<https://code.plan.sa.gov.au/>

### Associated Development Authorisation Information

*A Development Application cannot be enacted unless the Development Authorisation for Development Approval has been granted.*

### Application ID: 22007051

Development Description: Verandah

Site Address: 32 SUTTON AV SEACOMBE GARDENS SA 5047

**Development Authorisation:** Building Consent

**Date of authorisation:** 10 March 2022

**Name of relevant authority that granted authorisation:** PBS Building Certifiers

Condition 1

The stormwater shall be disposed of in such a manner that it does not flow or discharge onto land of adjoining owners or lie against any building or create unsanitary conditions. Reason: to ensure that the relevant Building Rules are complied with.



**Associated Building Indemnity Insurance**

Not Applicable

**Development Authorisation:** Development Approval: Planning Consent and Building Consent

**Date of authorisation:** 10 March 2022

**Name of relevant authority that granted authorisation:** City of Marion

**GIS Dataset**

**LMAS**

No



ABN 19 040 349 865  
Emergency Services Funding Act 1998

# CERTIFICATE OF EMERGENCY SERVICES LEVY PAYABLE

The Emergency Services Levy working for all South Australians

The details shown are current as at the date of issue.

PIR Reference No: 2423235

DUNCAN SANDE & ASSOCIATES  
POST OFFICE BOX 3033  
NORWOOD SA 5067

## DATE OF ISSUE

30/11/2022

## ENQUIRIES:

Tel: (08) 8226 3750

Email: revsaesl@sa.gov.au

### OWNERSHIP NUMBER

19048848

### OWNERSHIP NAME

J NEAGLE & S LAPERE

### PROPERTY DESCRIPTION

32 SUTTON AVE / SEACOMBE GARDENS SA 5047 / LT 15 D89626

### ASSESSMENT NUMBER

1016126104

### TITLE REF.

(A "+" indicates multiple titles)

CT 6097/234

### CAPITAL VALUE

\$485,000.00

### AREA / FACTOR

R4  
1.000

### LAND USE / FACTOR

RE  
0.400

### LEVY DETAILS:

#### FINANCIAL YEAR

2022-2023

#### FIXED CHARGE

\$ 50.00

#### + VARIABLE CHARGE

\$ 218.25

#### - REMISSION

\$ 142.05

#### - CONCESSION

\$ 0.00

#### + ARREARS / - PAYMENTS

\$ -126.20

#### = AMOUNT PAYABLE

\$ 0.00

### Please Note:

If a concession amount is shown, the validity of the concession should be checked prior to payment of any outstanding levy amount. The expiry date displayed on this Certificate is the last day an update of this Certificate will be issued free of charge. It is not the due date for payment.

### EXPIRY DATE

28/02/2023



Government of  
South Australia

See overleaf for further information

DETACH AND RETURN THE PAYMENT REMITTANCE ADVICE WITH YOUR PAYMENT



Emergency Services Funding Act 1998

## CERTIFICATE OF EMERGENCY SERVICES LEVY PAYABLE

The Emergency Services Levy working for all South Australians

PAYMENT REMITTANCE ADVICE

No payment is required on this Certificate

**Please Note:**

Please check that the property details shown on this Certificate are correct for the land being sold.

The amount payable on this Certificate is accurate as at the date of issue.

This Certificate is only valid for the financial year shown.

If the change of ownership will occur in the following financial year, you must obtain another Certificate after 30 June.

Payment should be made as part of the settlement process.

The amount payable on this Certificate must be paid in full even if only a portion of the subject land is being sold. RevenueSA cannot apportion the ESL.

If the amount payable is not paid in full, the purchaser may become liable for all of the outstanding ESL as at the date of settlement.

The owner of the land as at 12:01am on 1 July in the financial year of this Certificate will remain liable for any additional ESL accrued before the date of this Certificate, even if the amount payable on this Certificate has been paid.

Provision of this Certificate does not relieve the land owner of their responsibility to pay their Notice of ESL Assessment by the due date.

If the owner of the subject land is receiving an ESL pensioner concession but was not living in the property as their principal place of residence as at 12:01am on 1 July of the current financial year, or is now deceased, you must contact RevenueSA prior to settlement.

For more information:

Visit: [www.revenuesa.sa.gov.au](http://www.revenuesa.sa.gov.au)  
Email: [revsupport@sa.gov.au](mailto:revsupport@sa.gov.au)  
Phone: (08) 8226 3750

**PAYMENT OF THIS CERTIFICATE CAN ONLY BE MADE**

**Online at:**

**OR**

**By Post to:**

**[www.revenuesaonline.sa.gov.au](http://www.revenuesaonline.sa.gov.au)**

RevenueSA  
Locked Bag 555  
ADELAIDE SA 5001

**RevenueSA**

DEPARTMENT OF TREASURY AND FINANCE

ABN 19 040 349 865  
Land Tax Act 1936**CERTIFICATE OF LAND TAX PAYABLE**

This form is a statement of land tax payable pursuant to Section 23 of the *Land Tax Act 1936*. The details shown are current as at the date of issue.

PIR Reference No: 2423235

**DATE OF ISSUE**

30/11/2022

DUNCAN SANDE & ASSOCIATES  
POST OFFICE BOX 3033  
NORWOOD SA 5067

**ENQUIRIES:**

Tel: (08) 8226 3750

Email: landtax@sa.gov.au

**OWNERSHIP NAME**

J NEAGLE &amp; S LAPERE

**FINANCIAL YEAR**

2022-2023

**PROPERTY DESCRIPTION**

32 SUTTON AVE / SEACOMBE GARDENS SA 5047 / LT 15 D89626

**ASSESSMENT NUMBER**

1016126104

**TITLE REF.**

(A "+" indicates multiple titles)

CT 6097/234

**TAXABLE SITE VALUE**

\$255,000.00

**AREA**

0.0245 HA

**DETAILS OF THE LAND TAX PAYABLE FOR THE ABOVE PARCEL OF LAND:**

<b>CURRENT TAX</b>	\$	0.00	<b>SINGLE HOLDING</b>	\$	0.00
<b>- DEDUCTIONS</b>	\$	0.00			
<b>+ ARREARS</b>	\$	0.00			
<b>- PAYMENTS</b>	\$	0.00			
<b>= <u>AMOUNT PAYABLE</u></b>	\$	<b>0.00</b>			

**Please Note:**

If the Current Tax details above indicate a Nil amount, the property may be subject to an Exemption. This exemption should be validated prior to settlement. In order to ensure indemnity for the purchaser of this land, full payment of the amount payable is required:

**ON OR BEFORE****28/02/2023****Government of  
South Australia**

See overleaf for further information

DETACH AND RETURN THE PAYMENT REMITTANCE ADVICE WITH YOUR PAYMENT

**RevenueSA**

DEPARTMENT OF TREASURY AND FINANCE

Land Tax Act 1936

**CERTIFICATE OF LAND TAX PAYABLE****PAYMENT REMITTANCE ADVICE****No payment is required on this Certificate**

**Please Note:**

Please check that the property details shown on this Certificate are correct for the land being sold.

This Certificate is only valid for the financial year shown.

If the change of ownership will occur in the following financial year, you must obtain another Certificate after 30 June.

Payment should be made as part of the settlement process.

The amount payable on this Certificate must be paid in full even if only a portion of the subject land is being sold. RevenueSA cannot apportion the land tax.

If the amount payable is not paid in full on or before the due date shown on this Certificate, the purchaser will not be released from liability of the whole amount of the land tax outstanding as at the date of settlement.

The owner of the land as at midnight on 30 June immediately before the financial year of this Certificate will remain liable for any additional land tax accrued before the date of this Certificate, even if the amount payable on this Certificate has been paid.

The amount payable on this Certificate is the land tax payable at the date of issue. However, land tax for a particular financial year may be reassessed at any time, changing the amount payable.

Should a reassessment occur after this Certificate has been paid in full, the purchaser will remain indemnified and will not be responsible for payment of the new land tax payable amount. The owner at the beginning of the relevant financial year will be responsible for payment of any additional land tax payable.

Should a reassessment occur after this Certificate has been issued but not paid in full, the purchaser will not be indemnified and may become responsible for payment of the new land tax payable amount.

Should a reassessment occur after this Certificate has been paid in full and the Certificate is subsequently updated, the purchaser will not be indemnified and may become responsible for payment of the new land tax payable amount.

Provision of this Certificate does not relieve the land owner of their responsibility to pay their Notice of Land Tax Assessment by the due date.

For more information:

Visit: [www.revenuesa.sa.gov.au](http://www.revenuesa.sa.gov.au)  
Email: [revsupport@sa.gov.au](mailto:revsupport@sa.gov.au)  
Phone: (08) 8226 3750

**PAYMENT OF THIS CERTIFICATE CAN ONLY BE MADE**

**Online at:**

**OR**

**By Post to:**

**[www.revenuesaonline.sa.gov.au](http://www.revenuesaonline.sa.gov.au)**

RevenueSA  
Locked Bag 555  
ADELAIDE SA 5001

Account Number <b>10 16126 10 4</b>	L.T.O Reference CT6097234	Date of issue 30/11/2022	Agent No. 198	Receipt No. 2423235
--	------------------------------	-----------------------------	------------------	------------------------

DUNCAN SANDE & ASSOC  
PO BOX 3033  
NORWOOD SA 5067  
office@duncansande.com.au

Section 7/Elec

## Certificate of Water and Sewer Charges & Encumbrance Information

### Property details:

**Customer:** S P LAPERE & J E NEAGLE  
**Location:** 32 SUTTON AVE SEACOMBE GARDENS LT 15 D89626  
**Description:** 5H CP **Capital Value:** \$ 485 000  
**Rating:** Residential

### Periodic charges

Raised in current years to 31/12/2022

				\$
		Arrears as at: 30/6/2022	:	0.00
Water main available:	1/7/2013	Water rates	:	141.60
Sewer main available:	1/7/2013	Sewer rates	:	160.30
		Water use	:	72.21
		SA Govt concession	:	0.00
		Recycled Water Use	:	0.00
		Service Rent	:	0.00
		Recycled Service Rent	:	0.00
		Other charges	:	0.00
		Goods and Services Tax	:	0.00
		Amount paid	:	374.11CR
		<b>Balance outstanding</b>	:	0.00

Degree of concession: 00.00%  
Recovery action taken: FULLY PAID

**Next quarterly charges:** Water supply: 70.80 Sewer: 80.15 Bill: 8/2/2023

This Account is billed four times yearly for water use charges.

The last Water Use Year ended on 04/05/2022.

SA Water has no record of an Encumbrance on this property as at the date of issue of this certificate.

## South Australian Water Corporation

**Name:**

S P LAPERE &amp; J E NEAGLE

**Water & Sewer Account**Acct. No.: **10 16126 10 4****Amount:** \_\_\_\_\_**Address:**32 SUTTON AVE SEACOMBE  
GARDENS LT 15 D89626

---

### Payment Options

**EFT****EFT Payment**

Bank account name:	SA Water Collection Account
BSB number:	065000
Bank account number:	10622859
Payment reference:	1016126104

**Bill code: 8888**  
**Ref: 1016126104****Telephone and Internet Banking — BPAY®**

Contact your bank or financial institution to make this payment from your cheque, savings, debit, credit card or transaction account. More information at [bpay.com.au](http://bpay.com.au)

**Paying online**

Pay online at [www.sawater.com.au/paynow](http://www.sawater.com.au/paynow) for a range of options. Have your account number and credit card details to hand.

**Paying by phone**

Call 1300 650 870 and pay by phone using your Visa/Mastercard 24/7.

SA Water account number: 1016126104